

TOWN OF BARNSTABLE

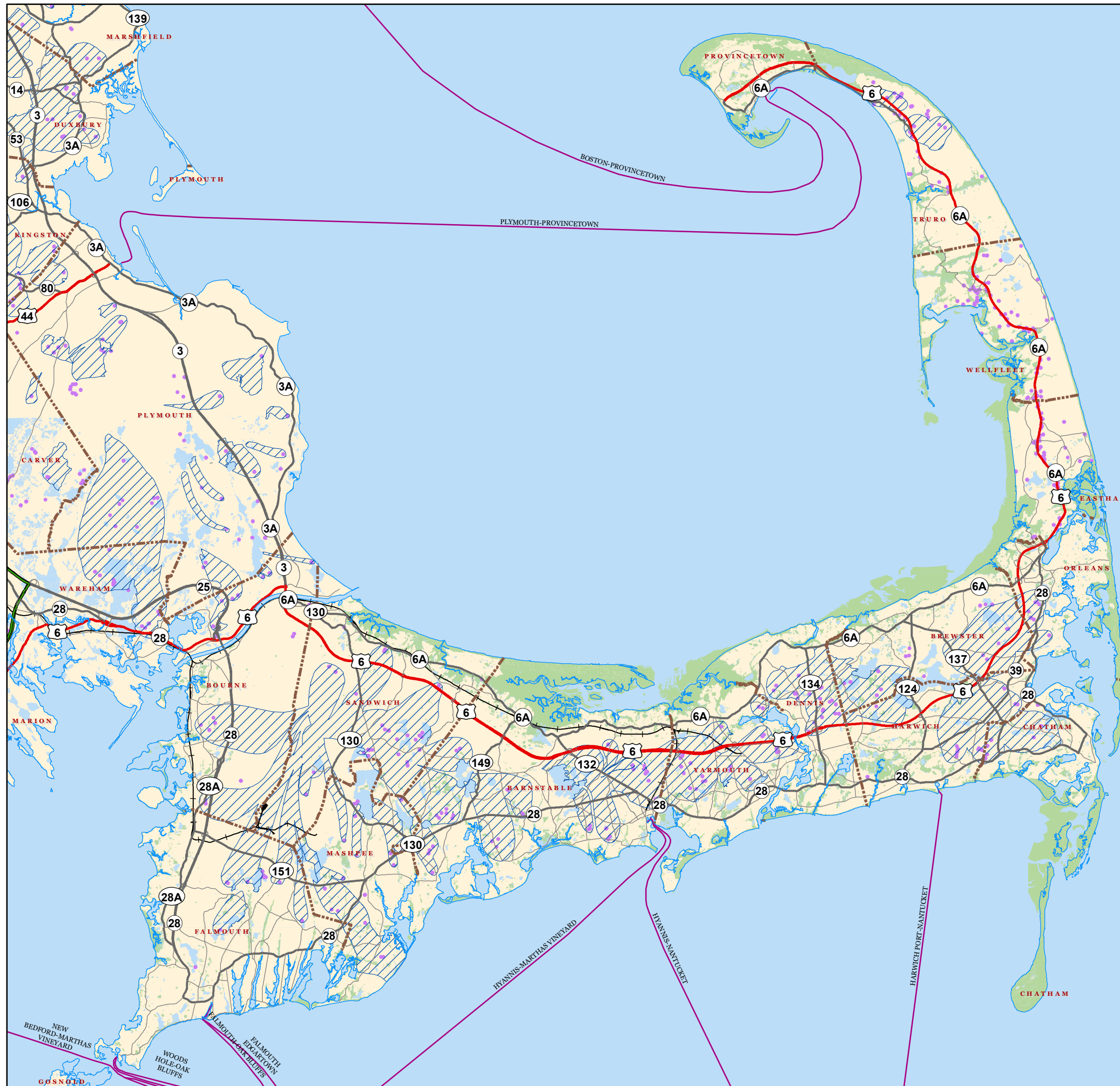
Open Space and Recreation Plan 2018 –













MAPS



List of Maps

1. Regional Context
- 2A. Environmental Justice Communities – MassGIS
- 2B. Environmental Justice Communities –Town of Barnstable
3. Zoning Districts
- 4A. Soils
- 4B. Geology
5. Unique Features
- 6A. Wells and Zones of Contribution
- 6B. Wetlands
- 6C. Fresh and Marine Water Features and Estuarine Watersheds
- 6D. Flood Insurance Rate Maps
- 6E. Hurricane Inundation Zones
- 7A. MA Natural Heritage and Endangered Species Program BIOMap
- 7B. MA Natural Heritage and Endangered Species Program Wildlife Habitats
- 7C. Wildlife Corridors
8. Fisheries and Vernal Pools
- 9A. Protected Open Space
- 9B. Recreation Lands, Unprotected Open Space and Other Public Lands
- 9C. Private Agriculture and Recreation Lands
- 10A. Potential Green Infrastructure
- 10B. Bikeways
11. Ways to Water
12. 7-Year Action Plan

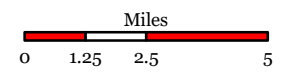



-  State Approved Zone II
-  Zone I (400' buffer around well)
-  Mass GIS / DEP Wetlands
-  Towns
-  Coast
-  Interstate
-  U.S. Highway
-  State Route
-  Non-numbered route
-  Railroad
-  Ferry Routes
-  Water

TOWN OF BARNSTABLE MASSACHUSETTS

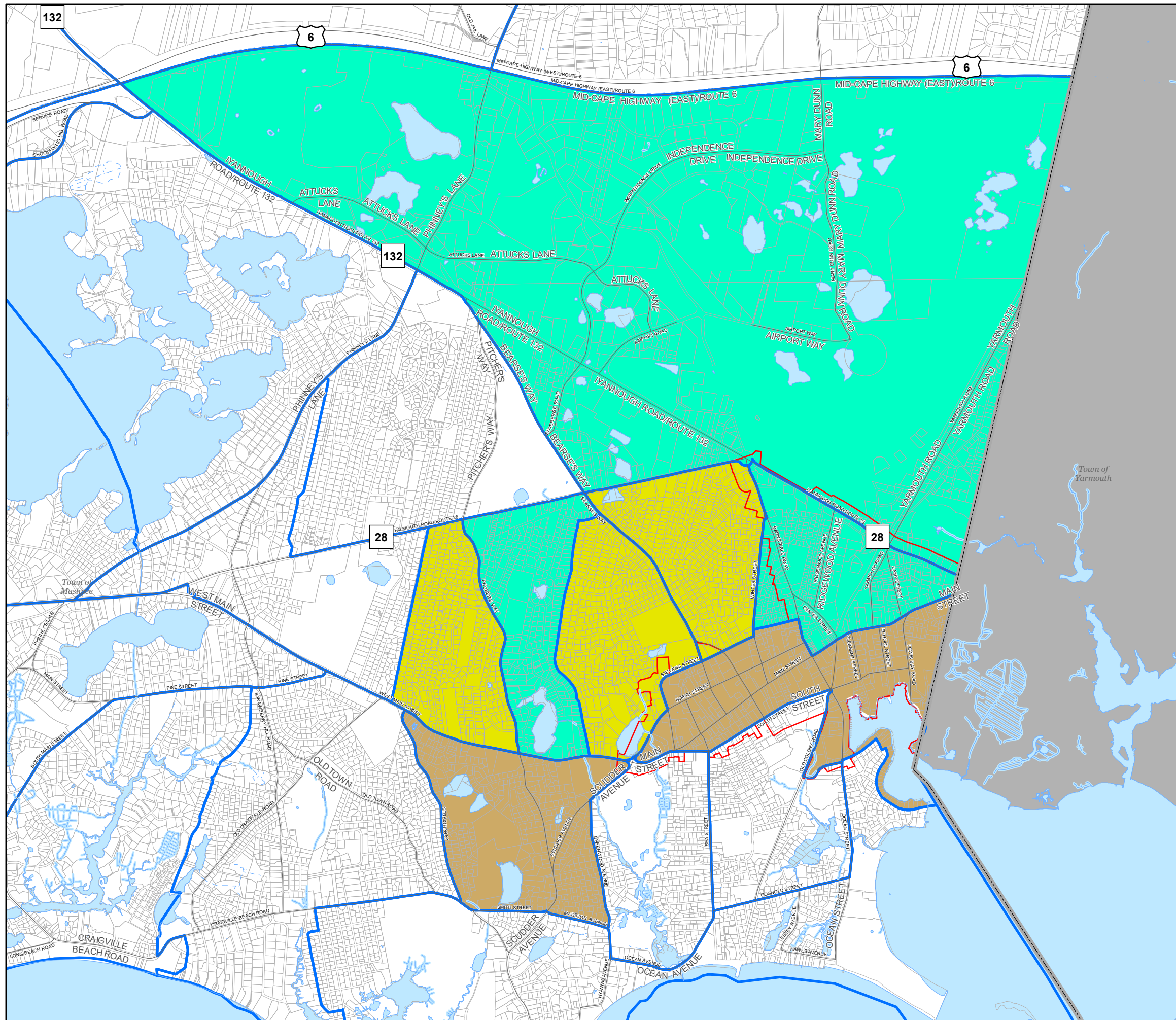
Open Space & Recreation Plan
2018 Update

Regional Context Map 1



regional_context.mxd 2-12-18 cse

**TOWN OF BARNSTABLE
GEOGRAPHIC INFORMATION
SYSTEMS UNIT**

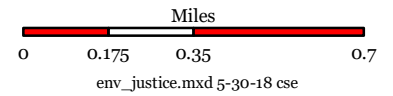




- Environmental Justice Populations Income & Minority
- Environmental Justice Populations Income
- Environmental Justice Populations Minority
- Census Block Groups
- Growth Incentive Zone
- Parcels
- Major Roads
- Town Boundary
- Water Bodies

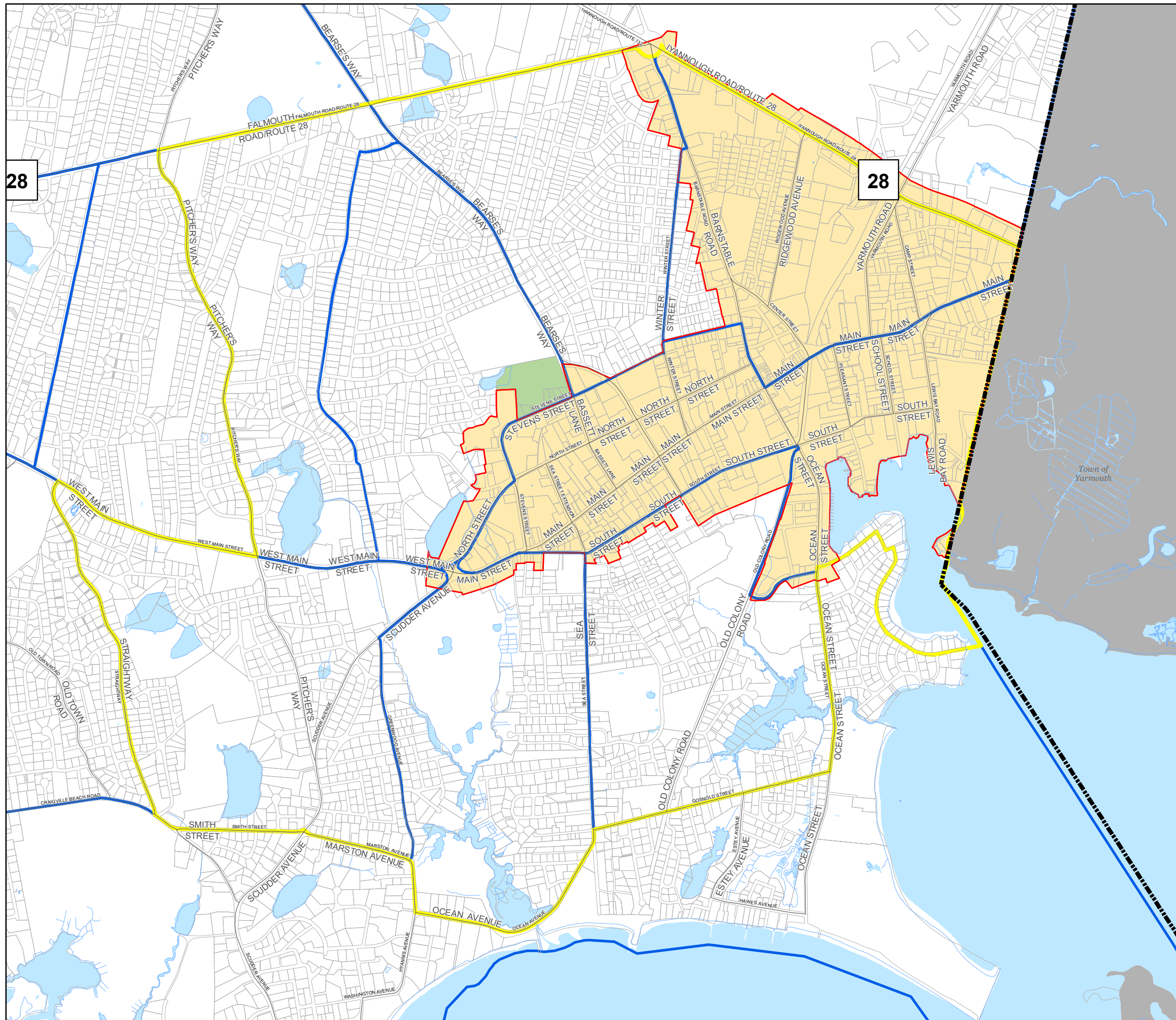
TOWN OF BARNSTABLE MASSACHUSETTS

Open Space & Recreation Plan
2018 Update

Environmental Justice Populations Map 2A



**TOWN OF BARNSTABLE
GEOGRAPHIC INFORMATION
SYSTEMS UNIT**



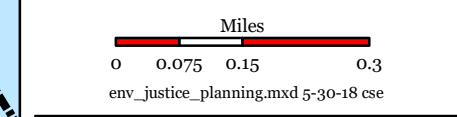
- Environmental Justice Planning Area*
- Census Block Groups
- Growth Incentive Zone (GIZ)
- Hyannis Youth & Community Center
- Parcels
- Fire District / Village Lines
- Major Roads
- Town Boundary
- Water Bodies

*Area delineated based on population density, assessed home values, & GIZ smart-growth planning strategy.

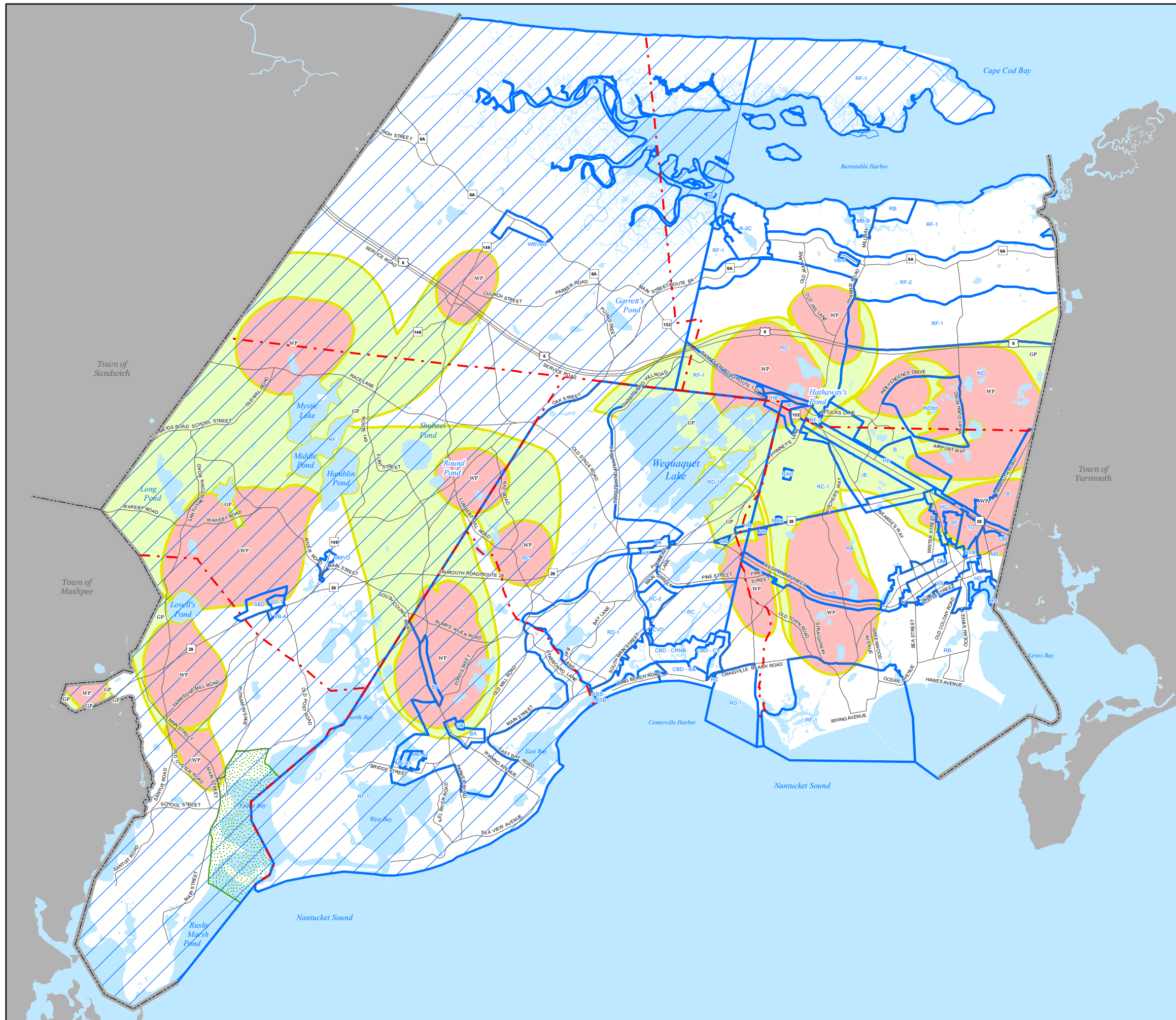
TOWN OF BARNSTABLE MASSACHUSETTS

Open Space & Recreation Plan
2018 Update

Environmental Justice Populations Town Adjusted Map 2B



**TOWN OF BARNSTABLE
GEOGRAPHIC INFORMATION
SYSTEMS UNIT**

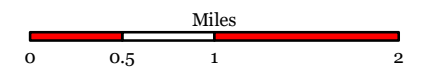




- Town Designated Zone of Contribution**
- Groundwater Protection Overlay District
 - Wellhead Protection Overlay District
 - Temporary Recreational Shellfish Area & Shellfish Relay Overlay District
 - Dock & Pier Overlay District
 - Resource Protection Overlay District
 - Zoning Districts
 - Fire District / Village Lines
 - Major Roads
 - Town Boundary
 - Water Bodies

TOWN OF BARNSTABLE MASSACHUSETTS

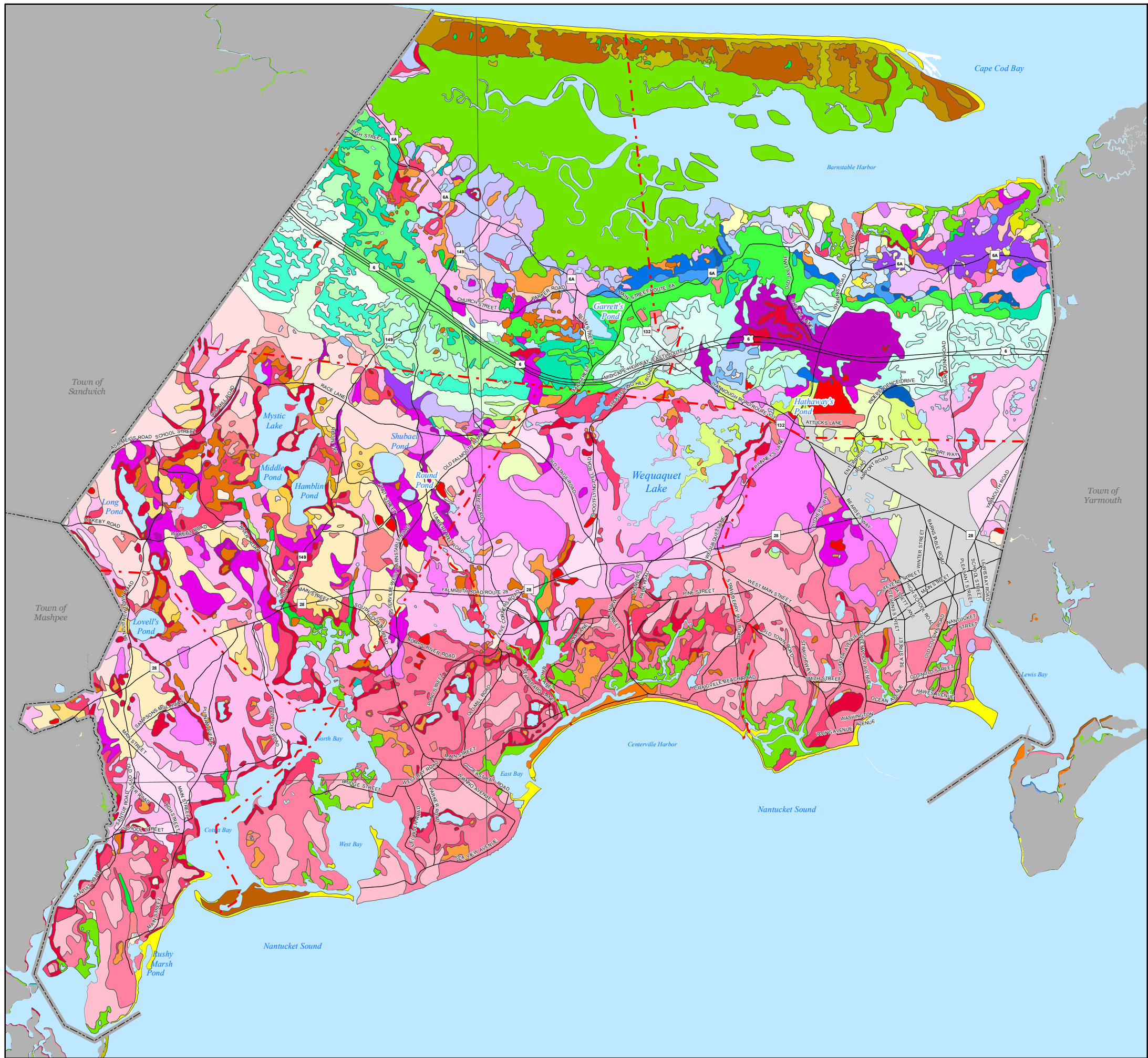
Open Space & Recreation Plan
2018 Update

Zoning Map 3



zoning.mxd 2-12-18 cse

**TOWN OF BARNSTABLE
GEOGRAPHIC INFORMATION
SYSTEMS UNIT**



Soils Key

- AmA - Amostown sandy loam
- BaB - Barnstable sandy loam
- BaC - Barnstable sandy loam
- BcC - Barnstable-Plymouth complex
- BdB - Barnstable-Plymouth complex
- BdC - Barnstable-Plymouth complex
- BfC - Barnstable-Plymouth-Nantucket complex
- BgC - Barnstable-Plymouth-Nantucket complex
- BlB - Belgrade silt loam
- BmA - Berryland mucky loamy coarse sand
- BoA - Boxford silt loam
- BoB - Boxford silt loam
- CcA - Carver loamy coarse sand
- CcB - Carver loamy coarse sand
- CdA - Carver coarse sand
- CdB - Carver coarse sand
- CdC - Carver coarse sand
- CdD - Carver coarse sand
- CoB - Carver-Hinesburg loamy coarse sands
- CoC - Carver-Hinesburg loamy coarse sands
- DeA - Deerfield loamy fine sand
- EaA - Eastchop loamy fine sand
- EaB - Eastchop loamy fine sand
- EaC - Eastchop loamy fine sand
- EnA - Enfield silt loam
- EnB - Enfield silt loam
- EnC - Enfield silt loam
- FmA - Freetown mucky peat
- FsA - Freetown & Swansea mucks
- FtA - Freetown coarse sand
- HeA - Hinckley sandy loam
- HeB - Hinckley sandy loam
- HkC - Hinckley gravelly sandy loam
- HkD - Hinckley gravelly sandy loam
- HnA - Hinesburg sandy loam
- HnB - Hinesburg sandy loam
- HnC - Hinesburg sandy loam
- HoC - Hooksan sand
- HoD - Hooksan sand
- HxC - Hooksan-Dune land complex
- ImA - Ipswich, Pawcatuck & Matunuck peats
- MaA - Maybid silt loam
- MeA - Merrimac sandy loam
- MeB - Merrimac sandy loam
- MeC - Merrimac sandy loam
- MeD - Merrimac sandy loam
- NaB - Nantucket sandy loam
- NaC - Nantucket sandy loam
- NsB - Nantucket sandy loam
- NsC - Nantucket sandy loam
- PeA - Pipestone loamy coarse sand
- PmB - Plymouth loamy coarse sand
- PmC - Plymouth loamy coarse sand
- PmD - Plymouth loamy coarse sand
- PsB - Plymouth loamy coarse sand
- PsC - Plymouth loamy coarse sand
- PsD - Plymouth loamy coarse sand
- PvC - Plymouth-Barnstable complex
- PvD - Plymouth-Barnstable complex
- PxD - Plymouth-Barnstable complex
- PyD - Plymouth-Barnstable-Nantucket complex
- ScA - Scitico silt loam
- SdA - Sudbury fine sandy loam
- Bh - Beaches
- Dm - Dumps, landfill
- Dn - Dune land
- Pg - Pits, sand & gravel
- Ud - Udipsamments, smoothed
- Ur - Urban land
- W - Water
- WS - Water

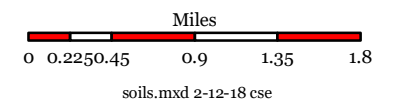

Source: soils data obtained from MassGIS in 2001. The data is based on the United States Department of Agriculture & National Cooperative Soil Survey soil survey of Barnstable County, Massachusetts, conducted in 1983. Information and explanations about the soil data displayed on this map may be found in the USDA Soil Conservation Service publication: Soil Survey of Barnstable County, Massachusetts, 1993.

- Fire District / Village Lines
- Major Roads
- Town Boundary
- Water Bodies

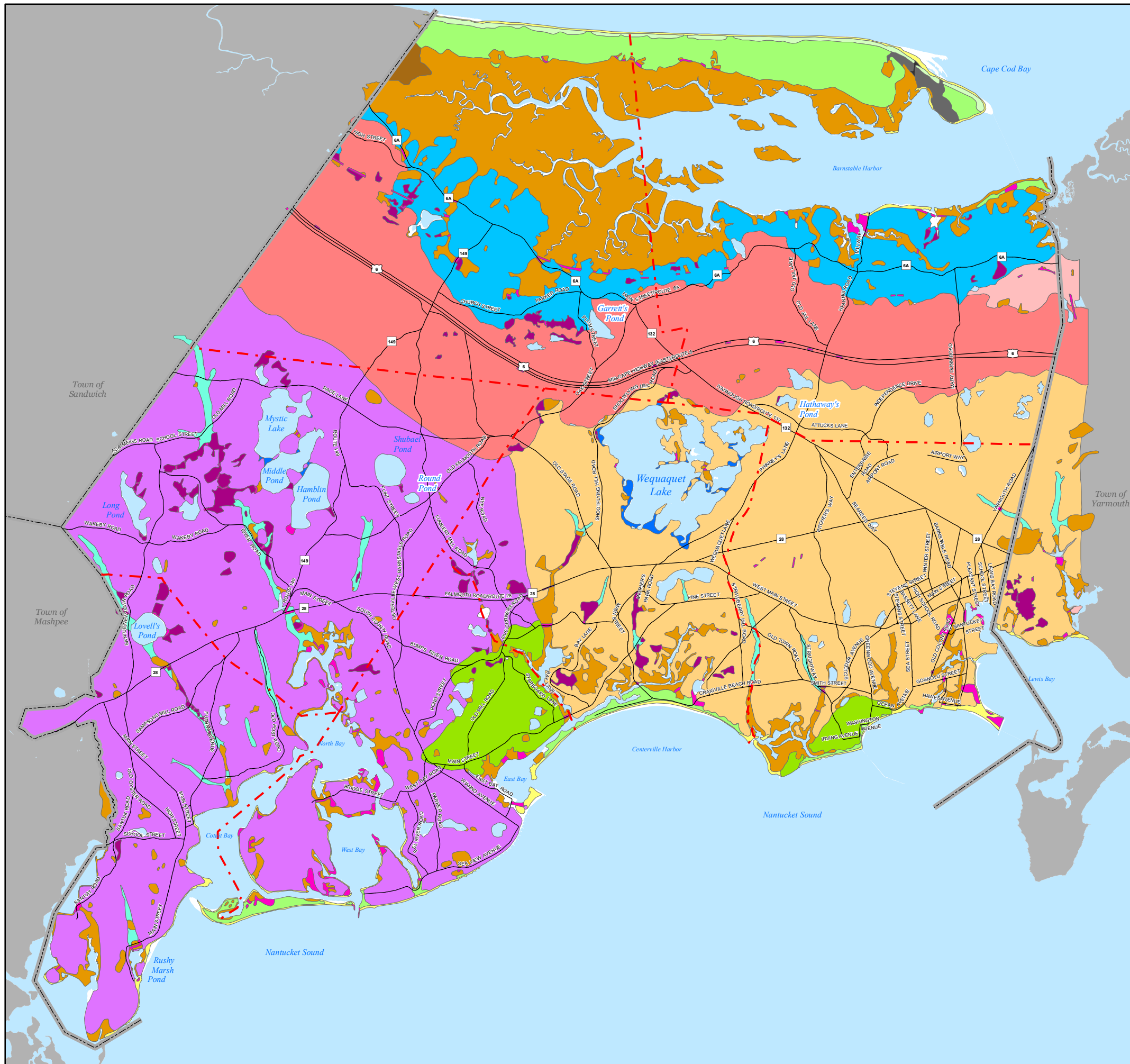
TOWN OF BARNSTABLE MASSACHUSETTS

Open Space & Recreation Plan 2018 Update

Soils Map 4A



TOWN OF BARNSTABLE GEOGRAPHIC INFORMATION SYSTEMS UNIT



Geology Key

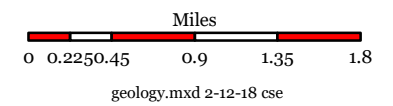
- af - Artificial Fill**
Locally derived sand, gravel, and boulders.
- cb - Cranberry Bog**
Freshwater marsh or swamp deposits capped with a top dressing of sand.
- Qd - Dune Deposits**
Mostly sand derived from beach deposits, deposited by wind action to form dunes.
- Qf - Foredune Deposits**
A ridge of wind deposited sand parallel to the shore.
- Qbd - Beach & Dune Deposits**
Wind deposited sand in isolated dunes and beach deposits of sand, pebbles, and small boulders.
- Qb - Beach Deposits**
Mostly sand with some gravel and widely scattered boulders, derived from glacial deposits by wave erosion, transported along the shore and deposited above sea level by waves and currents.
- Qbs - Storm Beach Deposits**
Sand to small boulders in the bottom of storm sluices and as overwash fans. The sluice on the east end of Sandy Neck was probably cut by a major northeast storm.
- Qls - Lakeshore Deposits**
Formed along the shores of ponds and lakes, consists of beaches of well sorted sand and gravel with lag deposits of cobble from the wave winnowing of glacial deposits.
- Qs - Marsh & Swamp Deposits**
Mostly decaying marine marsh plants mixed varying amounts of sand, silt, and clay. Underlain by glacial, marine, or freshwater deposits, capped by live marine marsh plants.
- Qvf - Valley Floor Deposits**
Sediments deposited in the floors of valleys (furrows) cut into the outwash plains.
- Qld - Delta Deposits**
Gravelly sand and pebble with some silt and clay. Deposits were the result of a river system emptying into a proglacial lake which occupied the current area of Cape Cod Bay.
- Ql2 - Glacial Lake Deposits**
Deposits associated with the proglacial lake in Cape Cod Bay. Mostly a discontinuous veneer of clay and silt over ice-contact deposits composed of gravelly sand, gravel, till, and large boulders.
- Qhw - Harwich Outwash Plain Deposits**
Mostly gravelly sand, north of the Sandwich moraine ice-contact deposits of the outwash plain include till, silt, clay, and large boulders.
- Qsm - Sandwich Moraine Deposits**
A veneer of sandy to silty till from 3 - 25 ft. thick underlain by stratified sand and gravel.
- Qmp - Mashpee Pitted-Plain Deposits**
Mostly gravelly sand with some pebble and small boulders
- Qbo - Barnstable Outwash Plain Deposits**
Mostly gravelly sand with some pebble and small boulders. North part of the deposits include some till, clayey silt, and large boulders. Some areas may be underlain by silt and clay.
- Qk - Kame Deposits**
Mostly gravelly sand with some pebble and small boulder gravel, includes some scattered boulders.

- Fire District / Village Lines
- Major Roads
- Town Boundary
- Water Bodies

**TOWN OF
BARNSTABLE
MASSACHUSETTS**

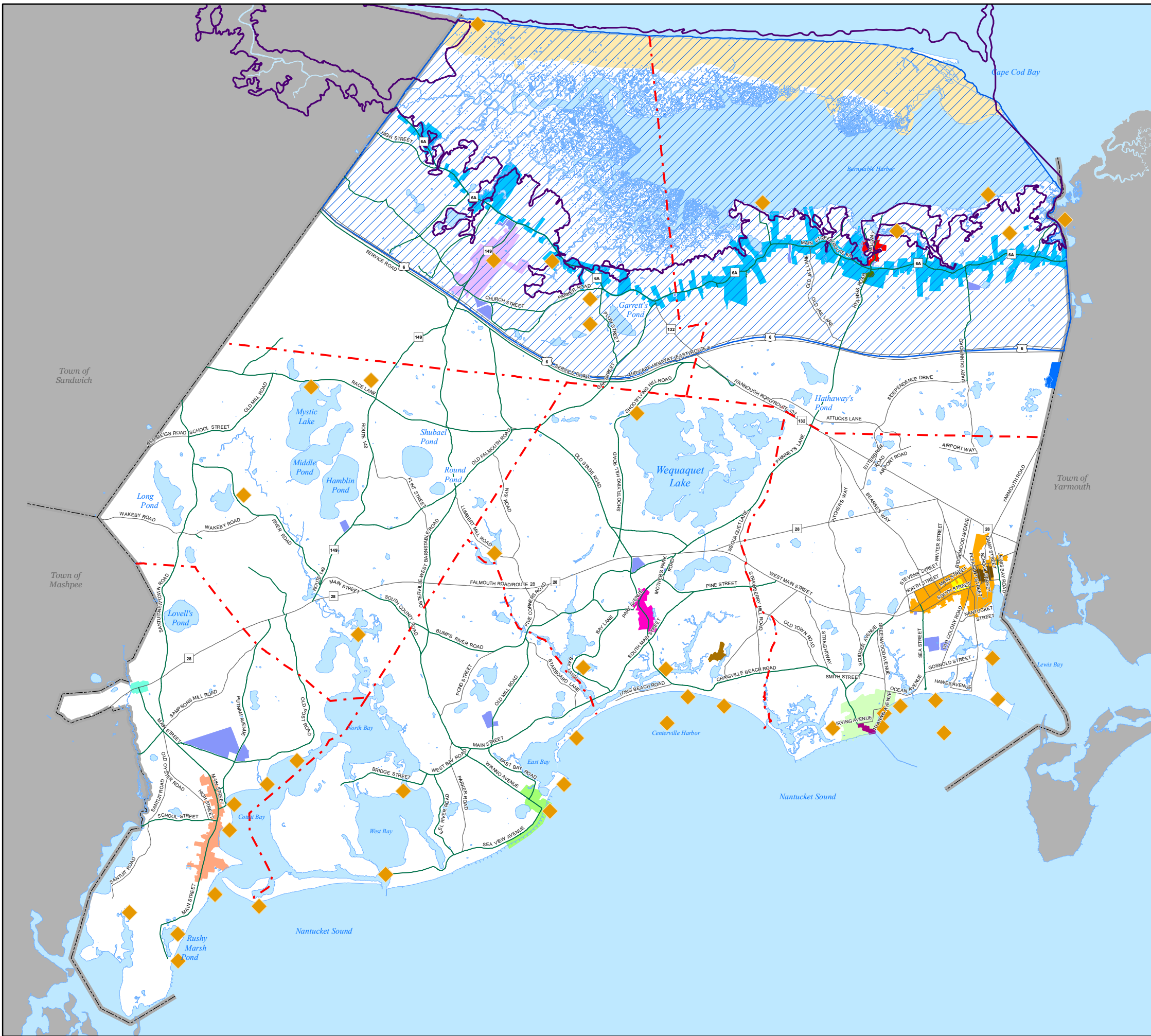
Open Space & Recreation Plan
2018 Update

**Geology
Map 4B**



**TOWN OF BARNSTABLE
GEOGRAPHIC INFORMATION
SYSTEMS UNIT**

Source: Geologic data was digitized from 1:24,000 scale 1974 & 1975 USGS Geologic Quadrangle Maps of Hyannis, Cotuit, & Sandwich.



- SA Scenic Areas**
 ACEC Sandy Neck and the Great Marsh (parking area for fishing, ORV, vistas)
 1. Maraspin Creek
 2. Harbor Point & Indian Trail RD
 3. Hallets Mill Pond
 4. Cranberry bogs
 5. Fullers Marsh and Pinquisset Cove
 6. Sampsons Island & Dead Neck Barrier Beach
 7. Centerville Harbor
 7a Dowses
 7b Long Beach
 7c Craigville Beach
 7d Covell's Beach
 8. Hyannis Harbor
 8a Hyannis Port
 8b Eugenia Fortes Beach
 8c Keys Beach
 8d Kalmus Beach
 9. Veterans Memorial Park
 10. Pine ST and Parker RD
 10a Farmstead and Cranberry bogs
 11. Mills River and Prince Cove Area
 12. Rushy Marsh Pond
 12a Loops Beach
 12b Oregon Beach
 16. Scudder Lane
 17. Bridge Creek
 27. Little River RD
 28. Cordwood RD
 29. Old Shore RD
 30. Oyster Place

- SV Scenic Vistas**
 13. from Mid Cape Highway at Shoot Flying Hill looking over Lake Wequaquet to Centerville Harbor and overlook to Barnstable Harbor
 14. from Craigville Center to Centerville River over wetlands (including Centerville River Bridge 14a and Bumps River Bridge 14b)
 15. Sunset Hill overlook to Squaw Island and Hyannis Port Golf Course and Centerville Harbor (open field viewing)
 18. Cape Cod Airfield/Danforth Property (open field viewing)
 19. Mystic Lake (small way to water, vista) and then Little Pond (vista) all along Race Lane
 20. Lumbert Pond along Mill RD.
 21. Audubon area @ Bone Hill RD. & Harbor Point RD (for birdwatching)
 22. Bridge Creek Conservation Area (for birdwatching/benches for sitting)
 23. Washington Ave & Hyannis Avenue (Hyannis Harbor view, popular with tour buses)
 24. End of Sea View Avenue (vistas of end of Dead Neck to West & Eel River to East)
 25. End of Wianno Avenue (parking, vista of Nantucket Sound)
 26. Bridge ST (vistas into North Bay & West Bay on either side)
 31. Bay LN (see all of Bumps River into Scudder Bay)

- National Register Historic Districts**
- Old Kings Highway Historic District (Rt. 6A)
 - Sandy Neck Cultural Resources District
 - Mill Way Historic District
 - Hyannis Road Historic District
 - West Barnstable Village Historic District (Meetinghouse Way)
 - Santuit Historic District
 - Cotuit Historic District (Main Street)
 - Wianno Historic District
 - Centerville Historic District (Main Street)
 - Craigville Historic District
 - Hyannis Port Historic District
 - Municipal Group Historic District
 - Pleasant - School Street Historic District
 - Yarmouth Campground Historic District
- National Historic Landmarks**
- Kennedy Compound
 - National Historic Landmark
- Local Historic Districts**
- Old Kings Highway Historic District
 - Hyannis Main Street
 - Waterfront Historic District
- Environmental**
- Area of Critical Environmental Concern
 - ACEC Source: Mass GIS 2-28-2003

- Town Cemetery
- Fire District / Village Lines
- Scenic Roads
- Major Roads
- Town Boundary
- Water Bodies

TOWN OF BARNSTABLE MASSACHUSETTS

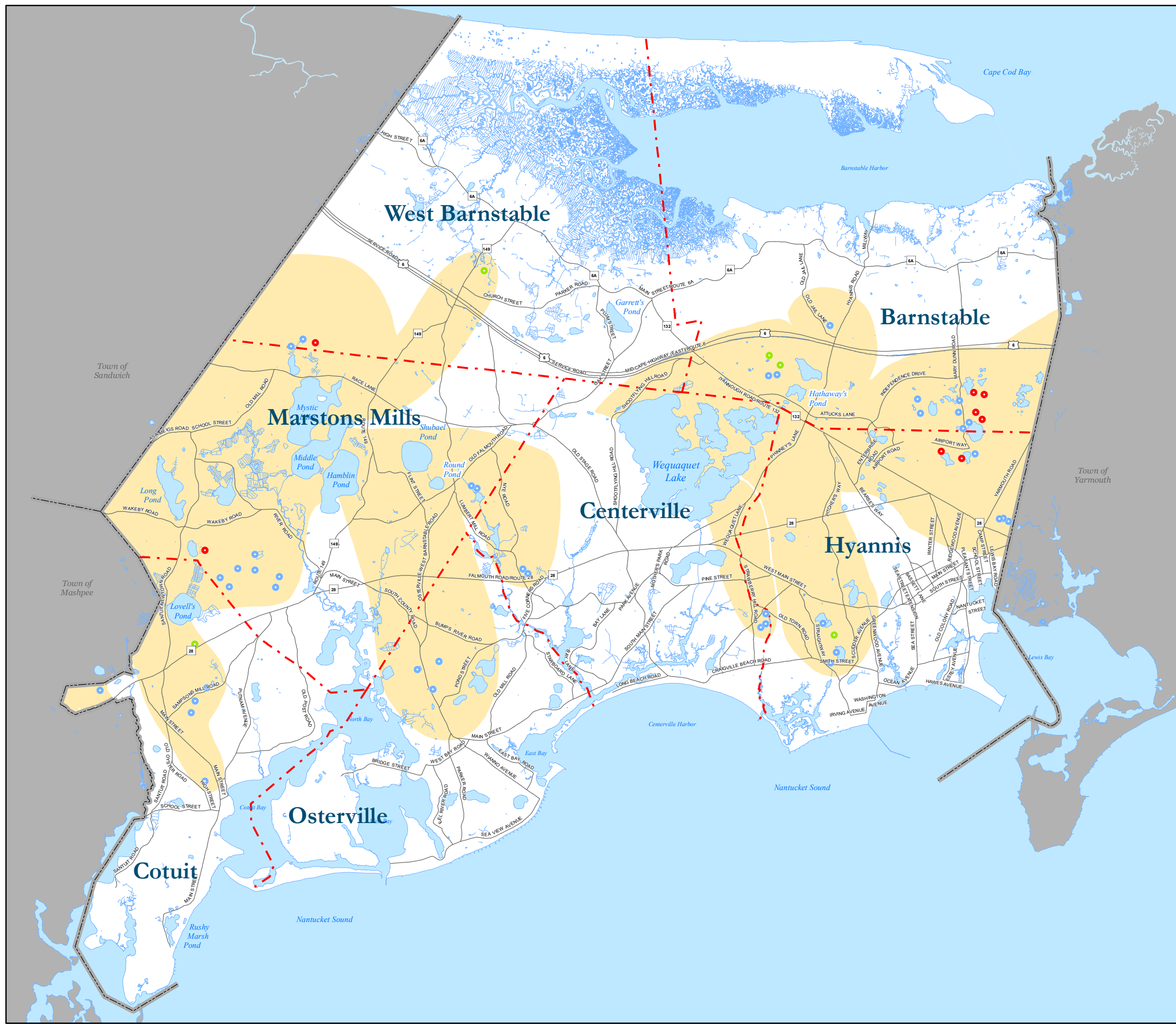
Open Space and Recreation Plan 2018 Update

Unique Features Map 5

Miles

0 0.2250.45 0.9 1.35 1.8

unique_features.mxd 2-12-18 cse

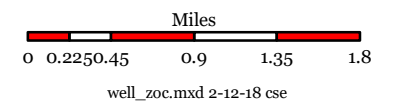


- Public Water Supply Wells**
- Existing Well
 - Proven Future Well
 - Proposed Future Well
-
- Zone I - 400 Ft. Radius Circles Around Public Wells
 - Zones of Contribution to Public Water Supply
- NOTE: this layer is a combination of the State Approved Zone II and the Town Approved GP and WP Overlay Districts.
-
- Fire District / Village Lines
 - Major Roads
 - Town Boundary
 - Water Bodies

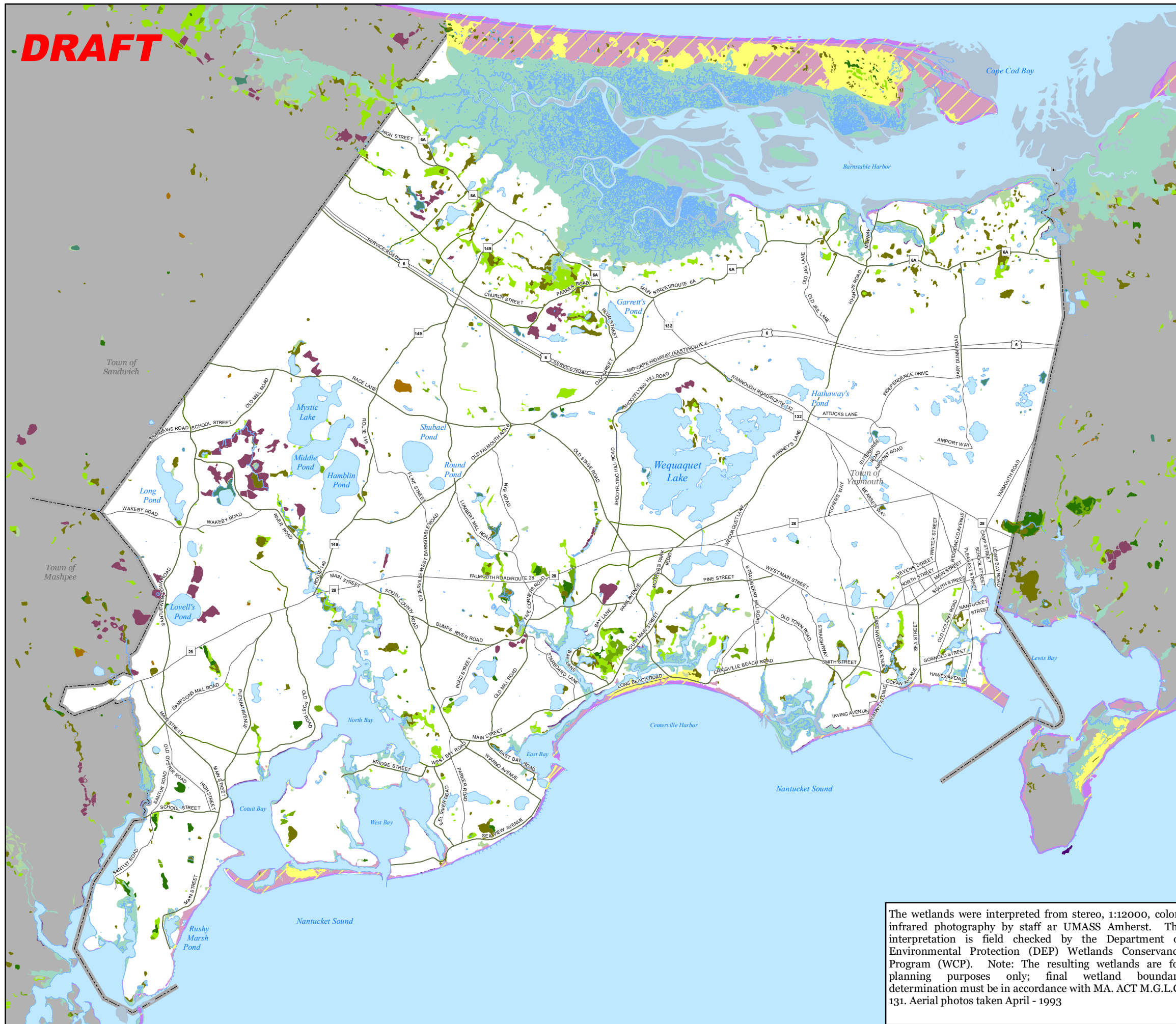
TOWN OF BARNSTABLE MASSACHUSETTS

Open Space & Recreation Plan
2018 Update

Wells & Zones of Contribution Map 6A



DRAFT





- MASSGIS / DEP Werlands**
- Barrier Beach System
 - Barrier Beach-Coastal Beach
 - Barrier Beach-Coastal Dune
 - Barrier Beach-Marsh
 - Barrier Beach-Salt Marsh
 - Barrier Beach-Shrub Swamp
 - Barrier Beach-Wooded Swamp Coniferous
 - Barrier Beach- Wooded Swamp Deciduous
 - Barrier Beach-Wooded Swamp Mixed Trees
 - Bog
 - Coastal Bank Bluff or Sea Cliff
 - Coastal Beach
 - Coastal Dune
 - Cranberry Bog
 - Deep Marsh
 - Rocky Intertidal Shore
 - Salt Marsh
 - Shallow Marsh Meadow or Fen
 - Shrub Swamp
 - Tidal Flat
 - Wooded Swamp Coniferous
 - Wooded Swamp Deciduous
 - Wooded Swamp Mixed Trees

- Major Roads
- Shoreline
- Town Boundary
- Water Bodies

TOWN OF BARNSTABLE MASSACHUSETTS
Open Space and Recreation Plan 2018 Update

Wetlands Map 6B

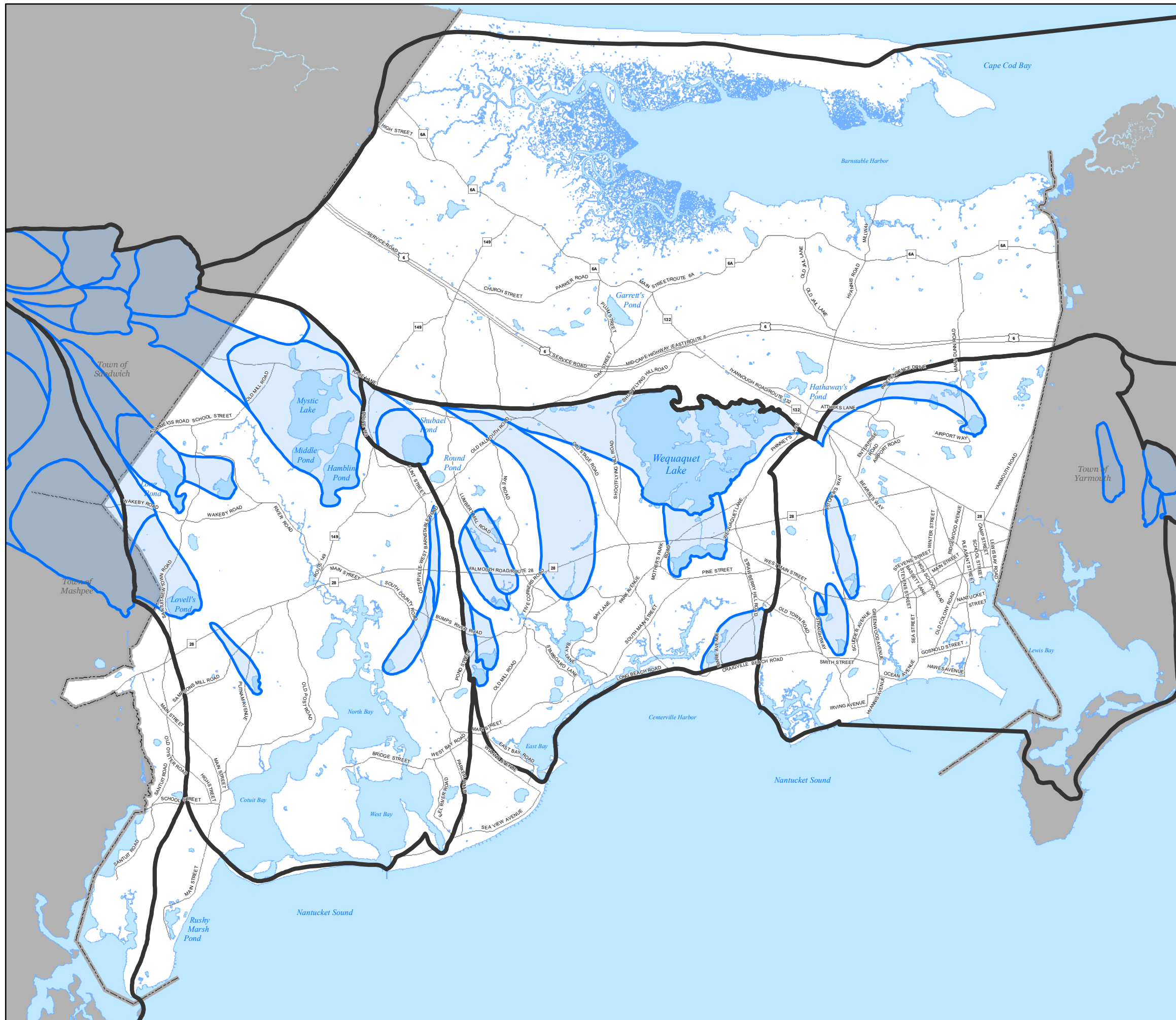









Miles
0 0.2250.45 0.9 1.35 1.8
wetlands.mxd 2-12-18 cse

The wetlands were interpreted from stereo, 1:12000, color-infrared photography by staff at UMASS Amherst. The interpretation is field checked by the Department of Environmental Protection (DEP) Wetlands Conservancy Program (WCP). Note: The resulting wetlands are for planning purposes only; final wetland boundary determination must be in accordance with MA. ACT M.G.L.C. 131. Aerial photos taken April - 1993

**TOWN OF BARNSTABLE
GEOGRAPHIC INFORMATION SYSTEMS UNIT**

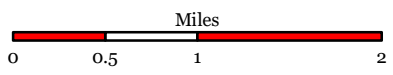




-  Marine Watersheds
-  Pond Sub-Watersheds
-  Major Roads
-  Town Boundary
-  Water Bodies

TOWN OF BARNSTABLE MASSACHUSETTS

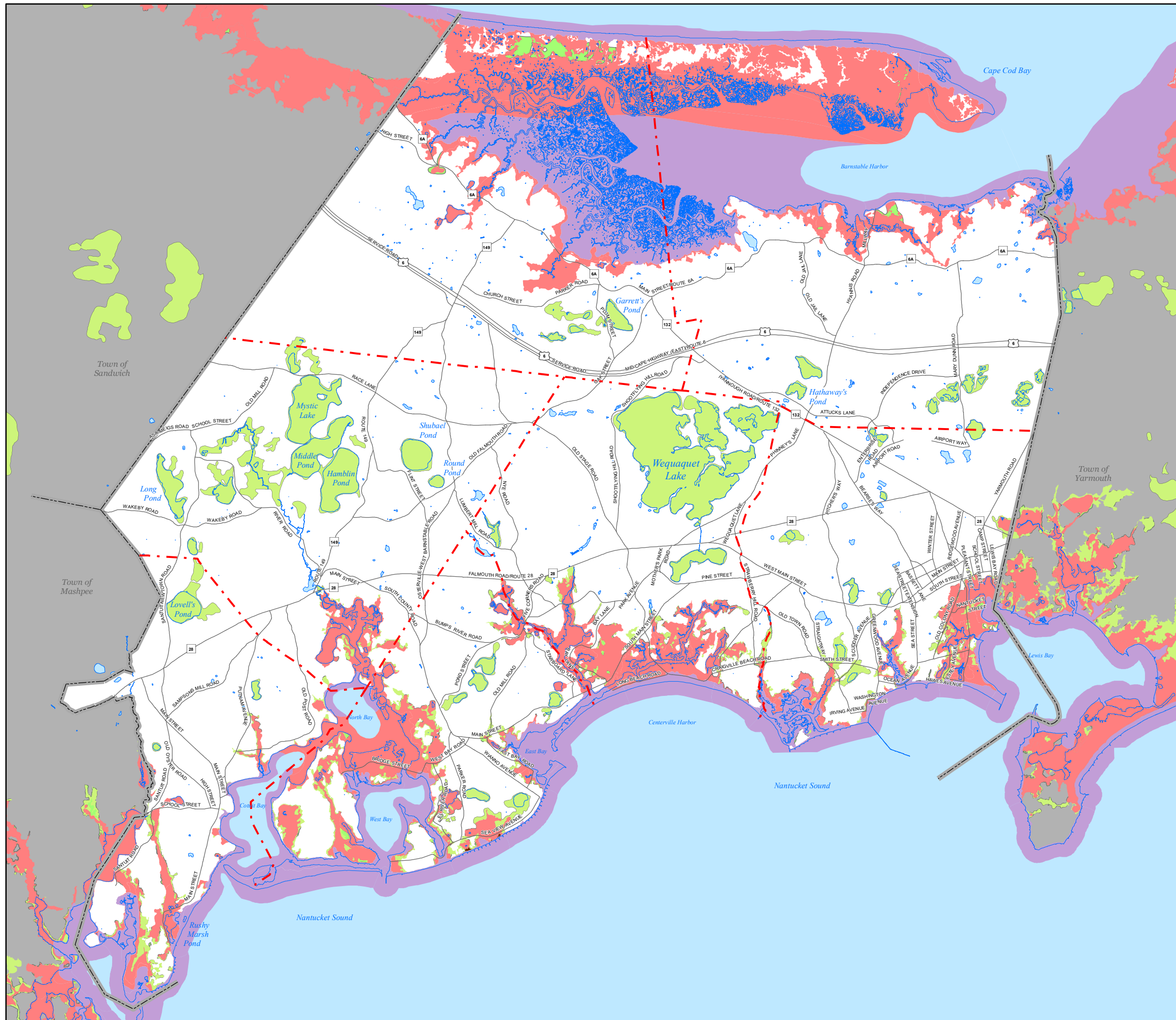
Open Space and Recreation Plan
2018 Update

Fresh & Marine Water Features & Estuarine Watersheds Map 6C



water_features.mxd 2-12-18 cse

**TOWN OF BARNSTABLE
GEOGRAPHIC INFORMATION
SYSTEMS UNIT**



Special Flood Hazard Areas (SFHAs) Subject to Inundation by the 1% Annual Chance Flood

- Zone AE - Base Flood Elevations determined.
- Zone AO - Flood depths of 1 to 3 feet (usually sheet flow on sloping terrain); average depths determined.
- Zone VE - Coastal flood zone with velocity hazard (wave action); Base Flood Elevations determined.

The 1% annual chance flood (100-year flood), also known as the base flood, is the flood that has a 1% chance of being equaled or exceeded in any given year. The Special Flood Hazard Area is the area subject to flooding by the 1% annual chance flood. Areas of Special Flood Hazard include Zones AE, AO, and VE. The Base Flood Elevation is the water-surface elevation of the 1% annual chance flood.

Other Flood Areas

- Areas of 0.2% annual chance flood; areas of 1% annual chance flood with average depths of less than 1 foot or with drainage areas less than 1 square mile; and areas protected by levees from 1% annual chance flood.

Coastal Barrier Resource System (CBRS) Areas

Otherwise Protected Areas (OPAs)

NOTE: The flood zones shown here are from the July 16, 2014 FEMA Flood Insurance Rate Maps (FIRMs). These maps represent a subset of the information shown on the actual FIRM maps.

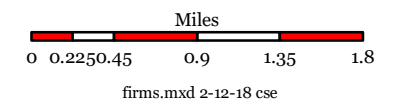

The original FIRM map scale is 1"=500'. Enlargements beyond that scale may not meet established map accuracy standards.

THIS MAP IS FOR PLANNING PURPOSES ONLY. FOR SITE SPECIFIC FLOOD HAZARD DETERMINATIONS, CONSULT THE OFFICIAL FEMA FIRM MAPS.

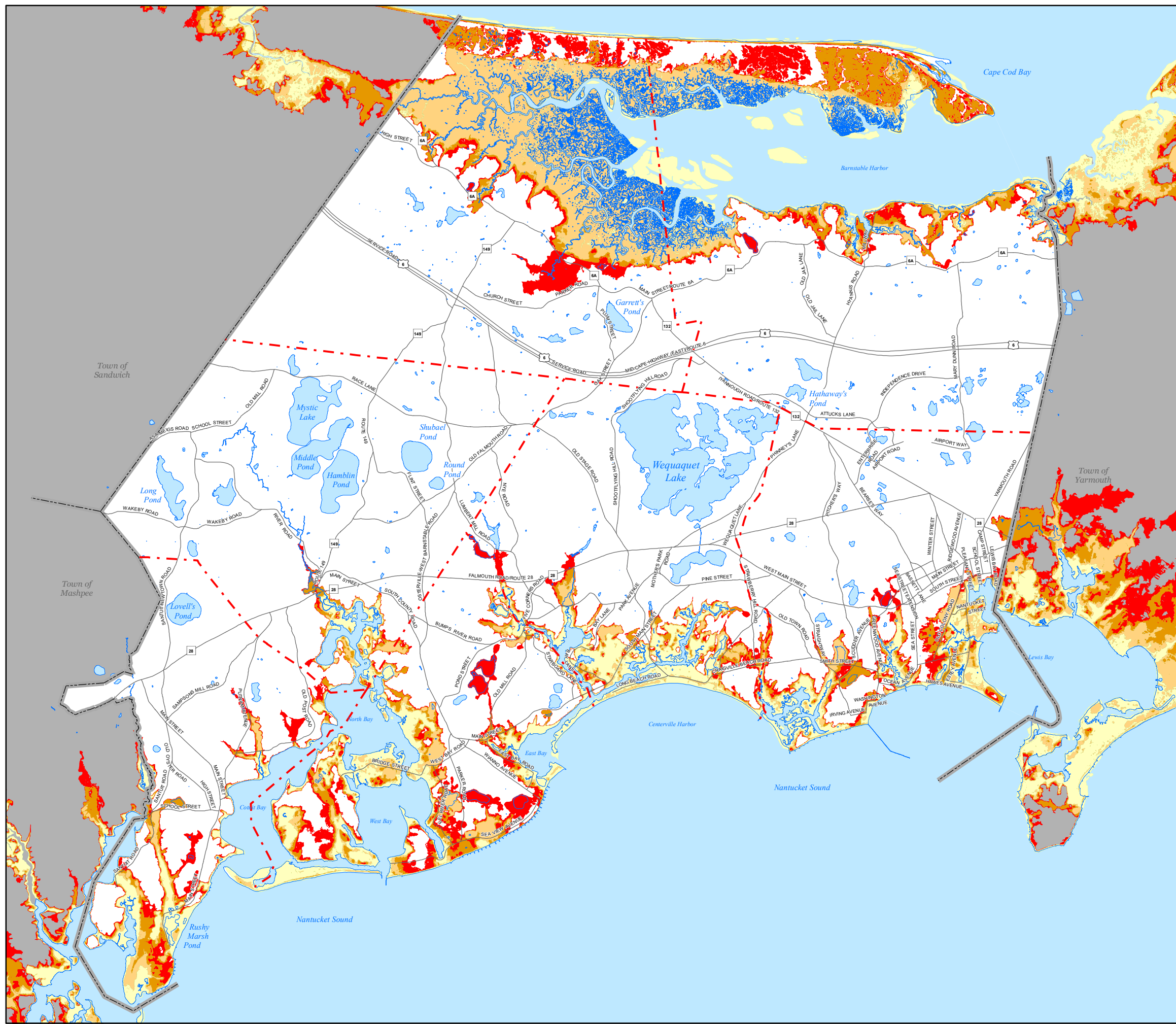
TOWN OF BARNSTABLE MASSACHUSETTS

Open Space and Recreation Plan
2018 Update

FEMA Flood Zones Map 6D



**TOWN OF BARNSTABLE
GEOGRAPHIC INFORMATION
SYSTEMS UNIT**



Hurricane Surge Inundation Areas

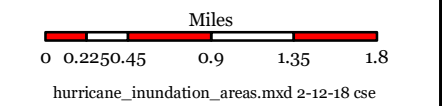

Source: US Army Corps of Engineers / MassGIS

- Category 1 Hurricane
- Category 2 Hurricane
- Category 3 Hurricane
- Category 4 Hurricane
- Fire District / Village Lines
- Major Roads
- Town Boundary
- Shoreline
- Water Bodies (May be obscured)

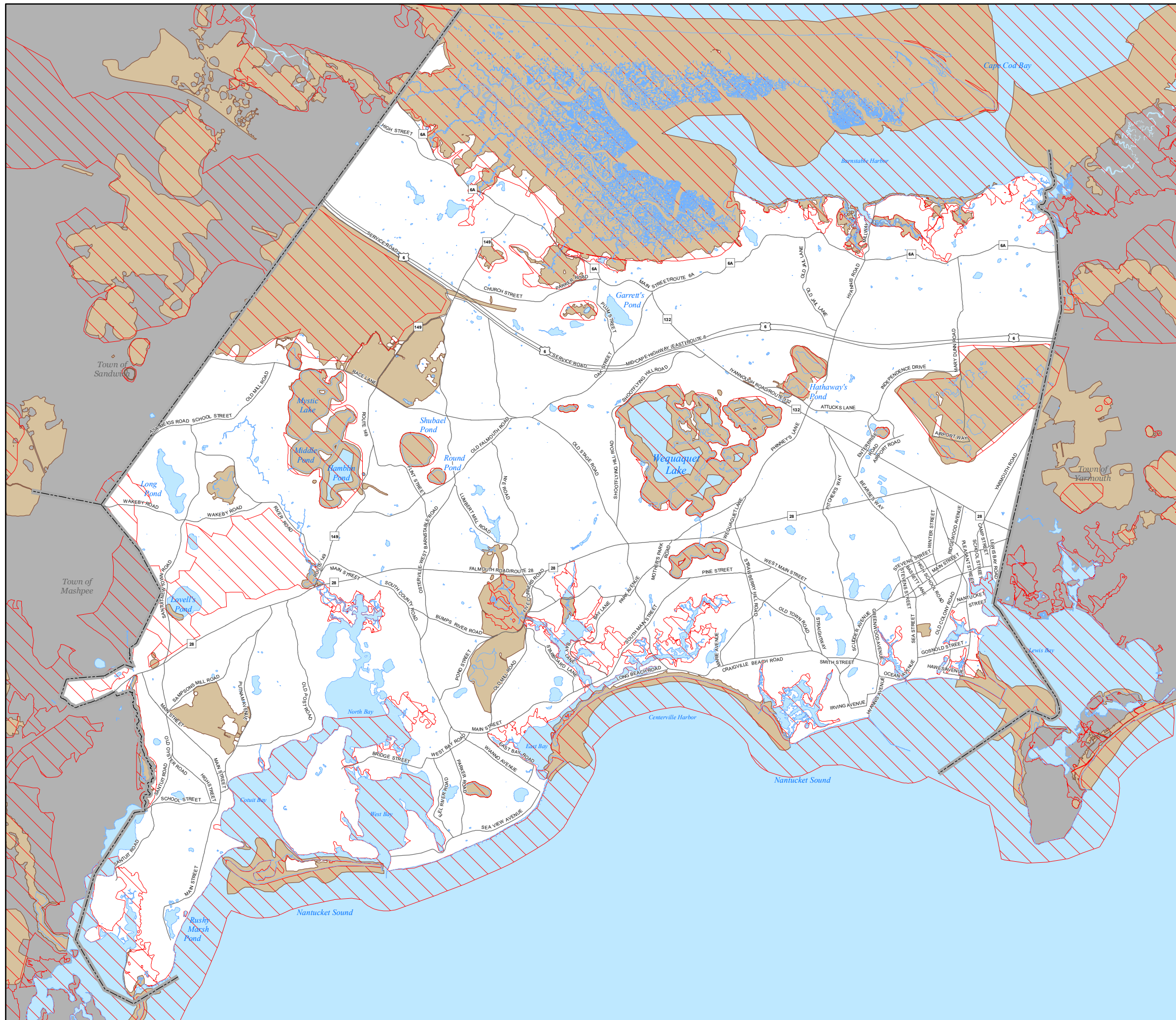
TOWN OF BARNSTABLE MASSACHUSETTS

Open Space and Recreation Plan 2018 Update

Hurricane Surge Inundation (SLOSH) Areas Map 6E



**TOWN OF BARNSTABLE
GEOGRAPHIC INFORMATION SYSTEMS UNIT**



National Heritage & Endangered Species Program (NHESP)

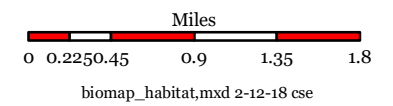


- Biomap Core Habitat
- Supporting Natural Landscape

- Major Roads
- Town Boundary
- Water Bodies

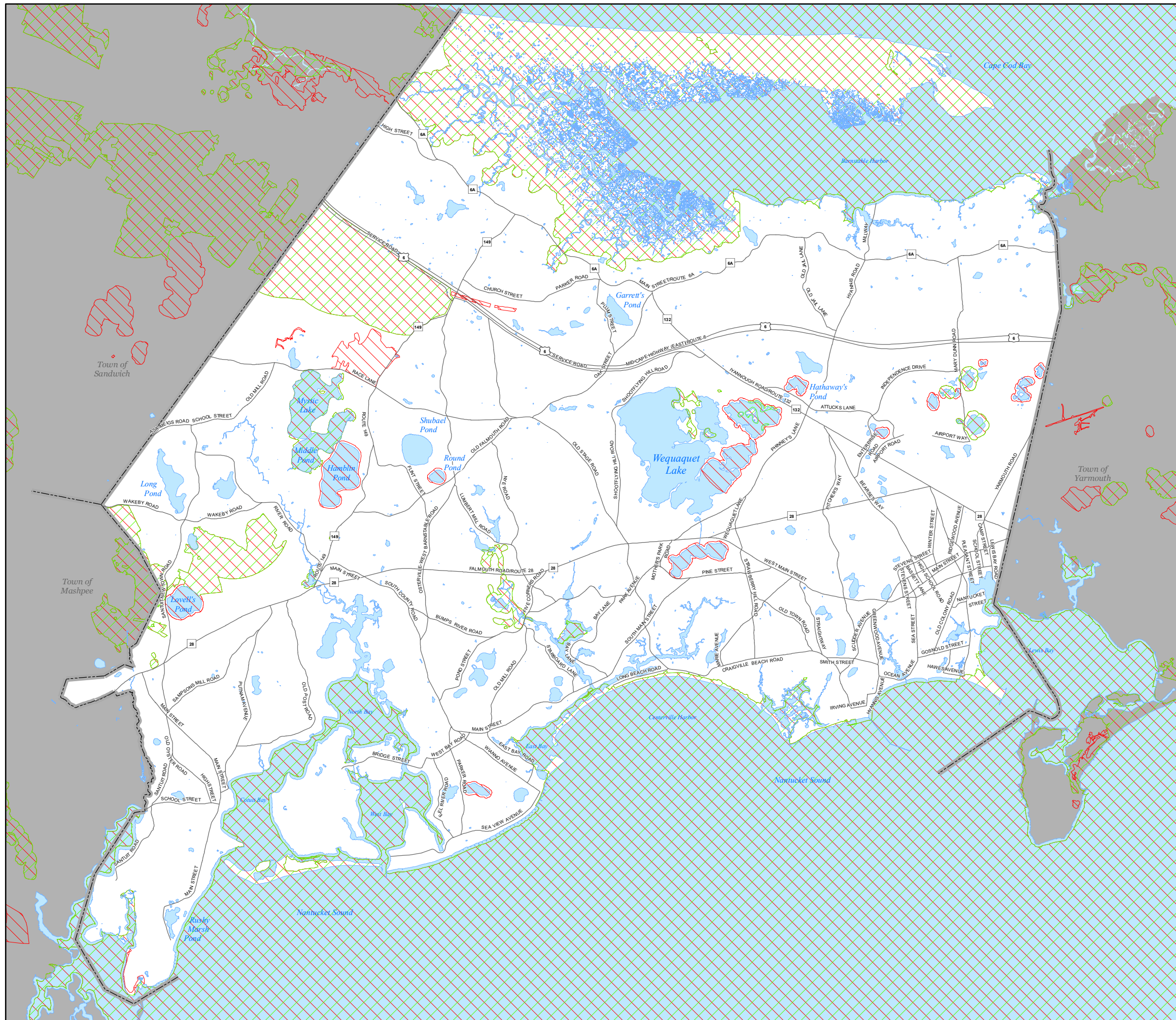
**TOWN OF
BARNSTABLE
MASSACHUSETTS**

Open Space and Recreation Plan
2018 Update



**Biomap 2
Map 7A**






**TOWN OF BARNSTABLE
GEOGRAPHIC INFORMATION
SYSTEMS UNIT**



National Heritage & Endangered Species Program (NHESP)

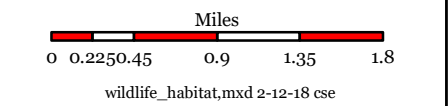
-  Estimated Habitats of Rare Wildlife
-  Priority Habitats of Rare Species

-  Major Roads
-  Town Boundary
-  Water Bodies

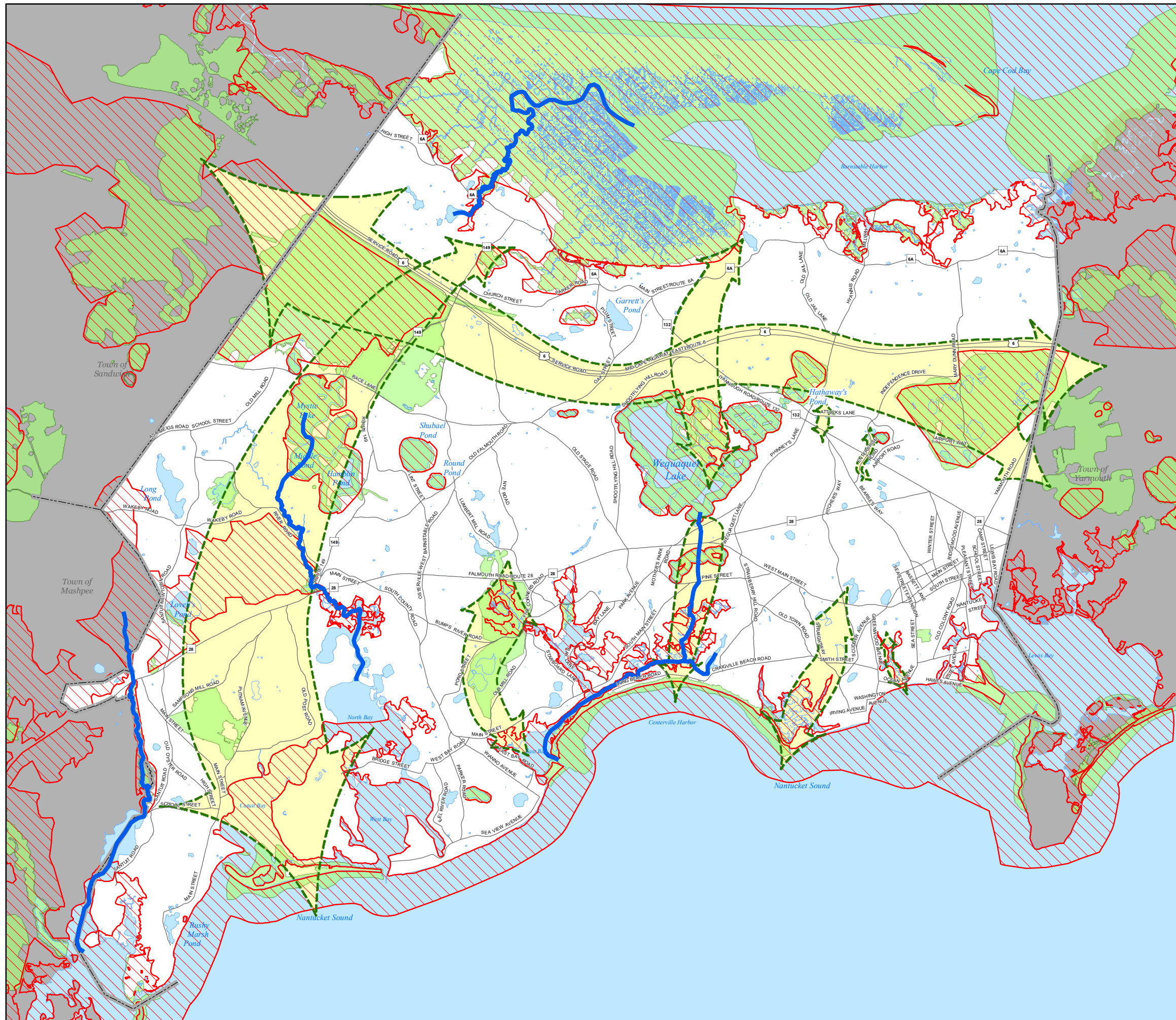
TOWN OF BARNSTABLE MASSACHUSETTS








Open Space and Recreation Plan 2018 Update

(NHESP) Priority & Estimated Habitat Map 7B



TOWN OF BARNSTABLE GEOGRAPHIC INFORMATION SYSTEMS UNIT

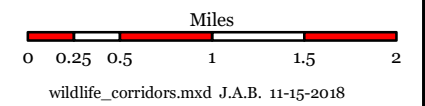




-  Anadromous Fish Runs
-  Biomap Core Habitat
-  Supporting Natural Landscape
-  Green Infrastructure Connectors
-  Major Roads
-  Town Boundary
-  Water Bodies

TOWN OF BARNSTABLE MASSACHUSETTS

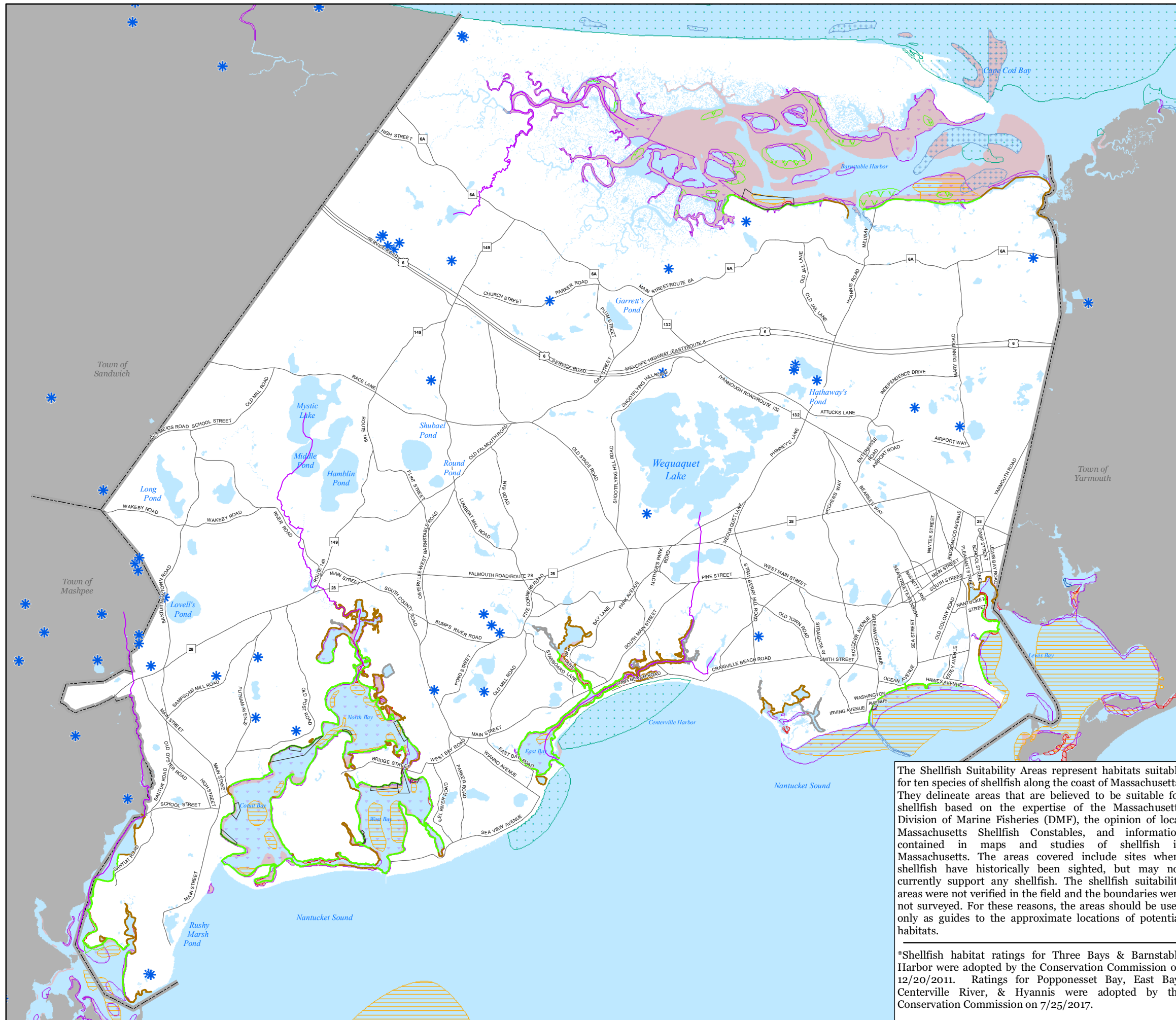
Open Space & Recreation Plan
2018 Update

Wildlife Corridors Map 7C



TOWN OF BARNSTABLE
GEOGRAPHIC INFORMATION
SYSTEMS UNIT

wildlife_corridors.mxd J.A.B. 11-15-2018



- NHESP Certified Vernal Pools
- Shellfish Relay Areas
- Anadromous Fish Runs

Shellfish Suitability Areas

- American Oyster
- Bay Scallop
- Blue Mussel
- European Oyster
- Ocean Quahog
- Quahog
- Razor Clam
- Sea Scallop
- Soft-shelled Clam
- Surf Clam

Shellfish Habitat Ratings*

- Not Rated
- Ratings 1-5
- Ratings 6-10

- Major Roads
- Town Boundary
- Water Bodies

TOWN OF BARNSTABLE MASSACHUSETTS

Open Space & Recreation Plan
2018 Update

Fisheries & Vernal Pools Map 8

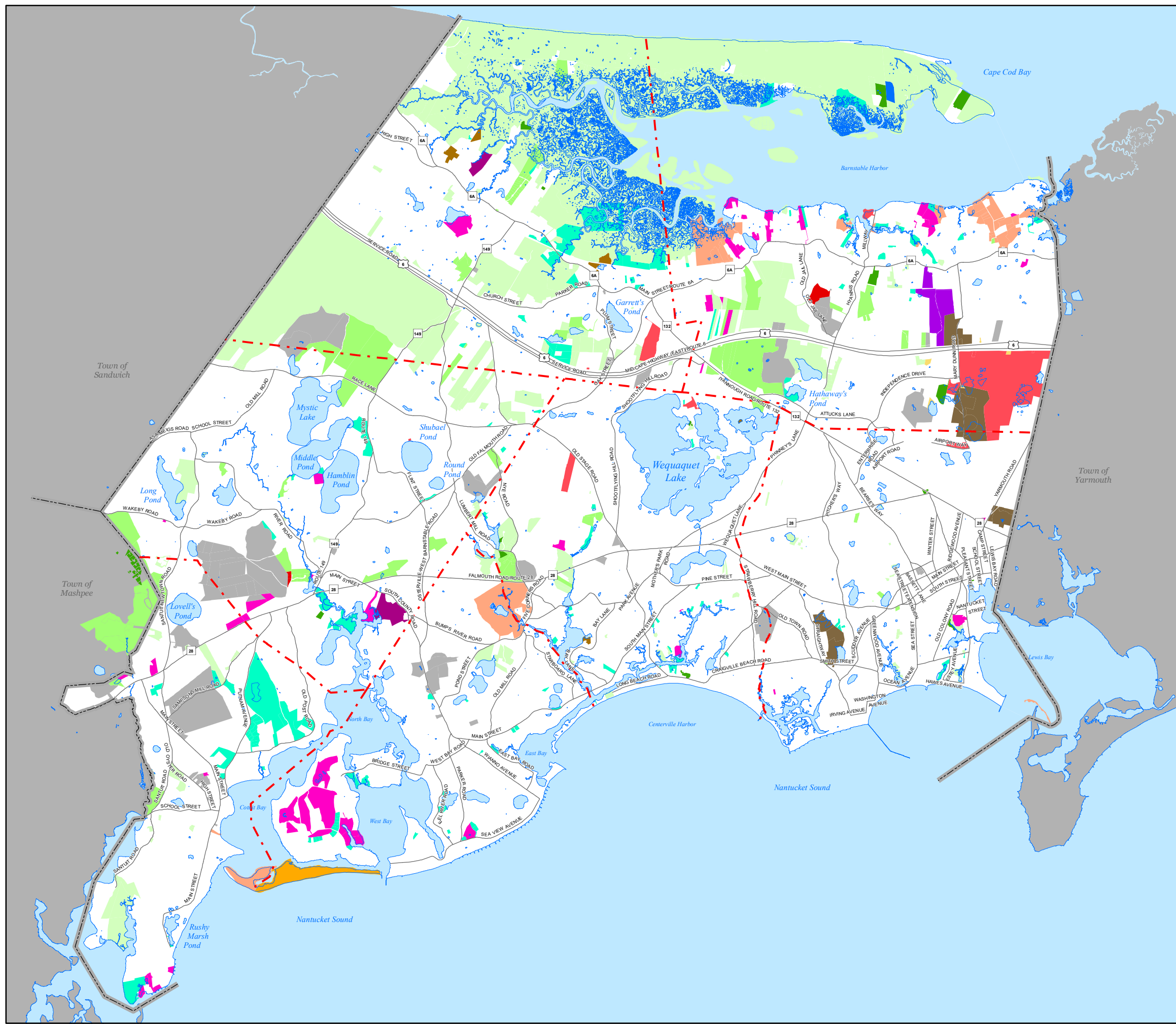
The Shellfish Suitability Areas represent habitats suitable for ten species of shellfish along the coast of Massachusetts. They delineate areas that are believed to be suitable for shellfish based on the expertise of the Massachusetts Division of Marine Fisheries (DMF), the opinion of local Massachusetts Shellfish Constables, and information contained in maps and studies of shellfish in Massachusetts. The areas covered include sites where shellfish have historically been sighted, but may not currently support any shellfish. The shellfish suitability areas were not verified in the field and the boundaries were not surveyed. For these reasons, the areas should be used only as guides to the approximate locations of potential habitats.

*Shellfish habitat ratings for Three Bays & Barnstable Harbor were adopted by the Conservation Commission on 12/20/2011. Ratings for Popponesset Bay, East Bay, Centerville River, & Hyannis were adopted by the Conservation Commission on 7/25/2017.

Miles

0 0.25 0.5 1 1.5 2

fisheries.mxd 2-12-2018 J.A.B.

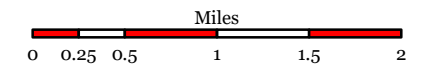


- Legend**
- Town Conservation
 - Town Land Bank
 - Town CPA Open Space
 - State Owned Protected Land
 - Barnstable Land Trust
 - Massachusetts Audubon Society
 - The Nature Conservancy
 - Orenda Wildlife Land Trust
 - Three Bays Preservation Inc.
 - Trustees of Reservations
 - Private Land with Consv. Restriction
 - Town Land with Consv. Restriction
 - Fire District with Consv. Restriction
 - County with Consv. Restriction
 - Fire District
 - Hyannis Water Department
- Fire District / Village Lines
 - Major Roads
 - Town Boundary
 - Shoreline
 - Water Bodies

TOWN OF BARNSTABLE MASSACHUSETTS

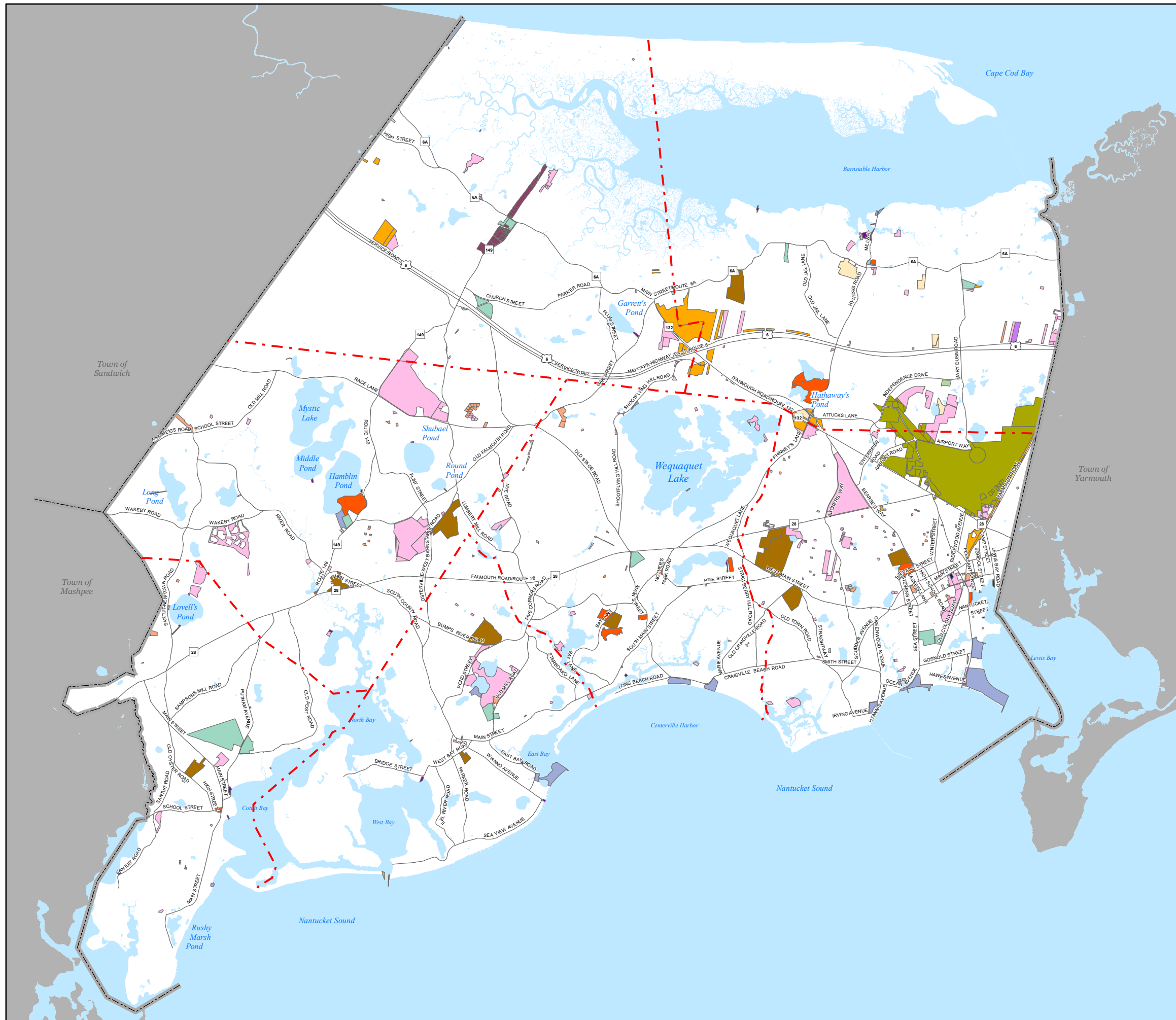
Open Space and Recreation Plan
2018 Update

Protected Open Space Map 9A



protected.mxd 2-12-2018 J.A.B.

**TOWN OF BARNSTABLE
GEOGRAPHIC INFORMATION
SYSTEMS UNIT**



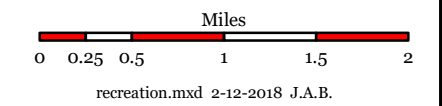

- Legend**
- Barnstable County
 - Barnstable Housing Authority
 - Commonwealth of Massachusetts
 - Town Airport
 - Town CPA Historic
 - Town CPA Housing
 - Town Cemetery
 - Town Municipal (Cobb Trust)
 - Town Municipal (Lombard)
 - Town Municipal
 - Town Recreation
 - Town School
 - Town Beach
 - Town Landing
 - U.S. Government

- Fire District / Village Lines
- Major Roads
- Town Boundary
- Shoreline
- Water Bodies

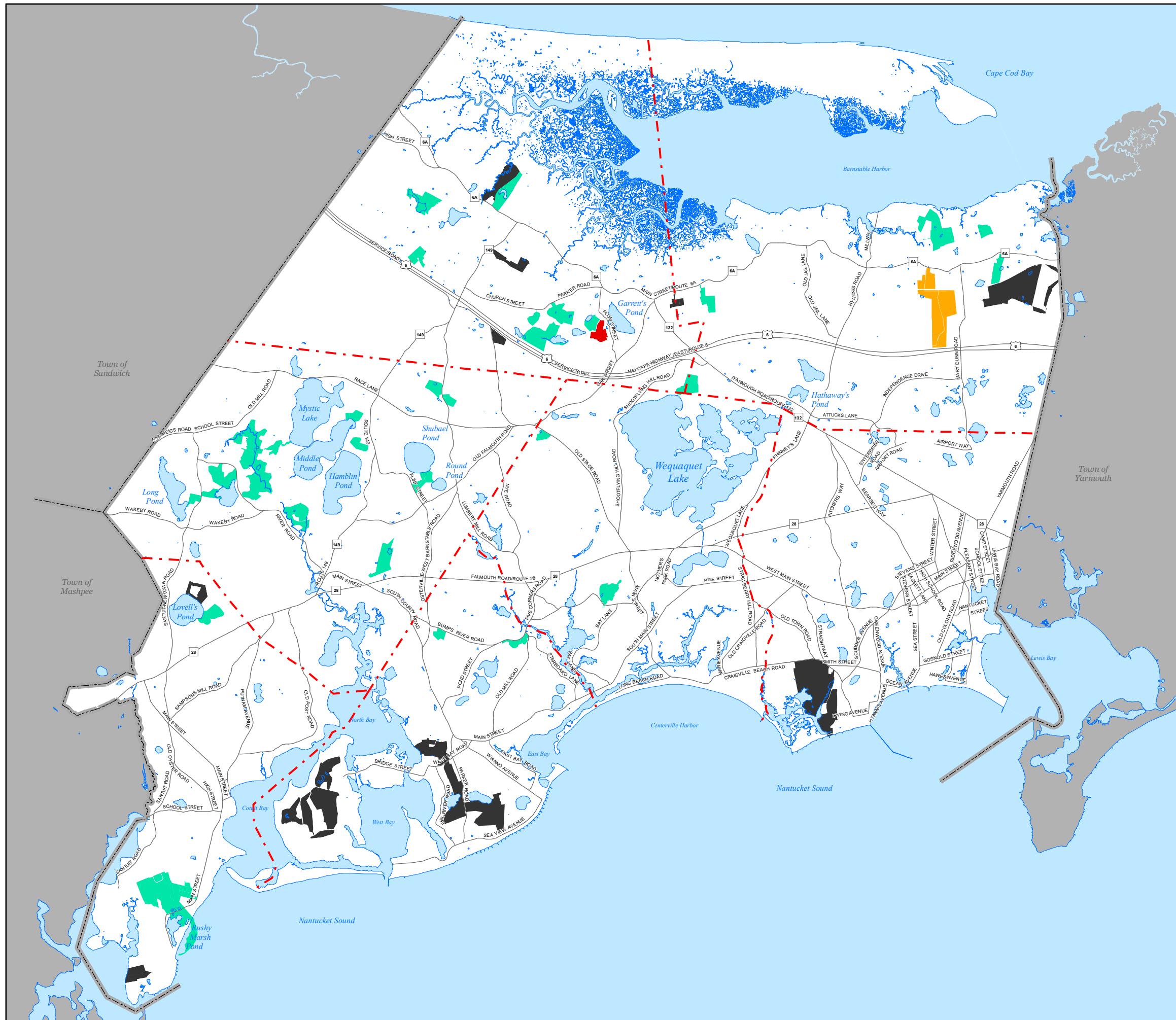
TOWN OF BARNSTABLE MASSACHUSETTS

Open Space and Recreation Plan
2018 Update

Recreation Lands, Unprotected Open Space & Other Public Lands Map 9B



**TOWN OF BARNSTABLE
GEOGRAPHIC INFORMATION
SYSTEMS UNIT**

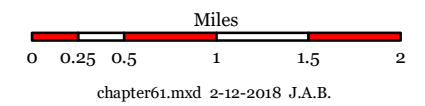


- Legend**
- County Farm
 - Chapter 61
 - Chapter 61A
 - Chapter 61B
- Fire District / Village Lines
 - Major Roads
 - Town Boundary
 - Shoreline
 - Water Bodies

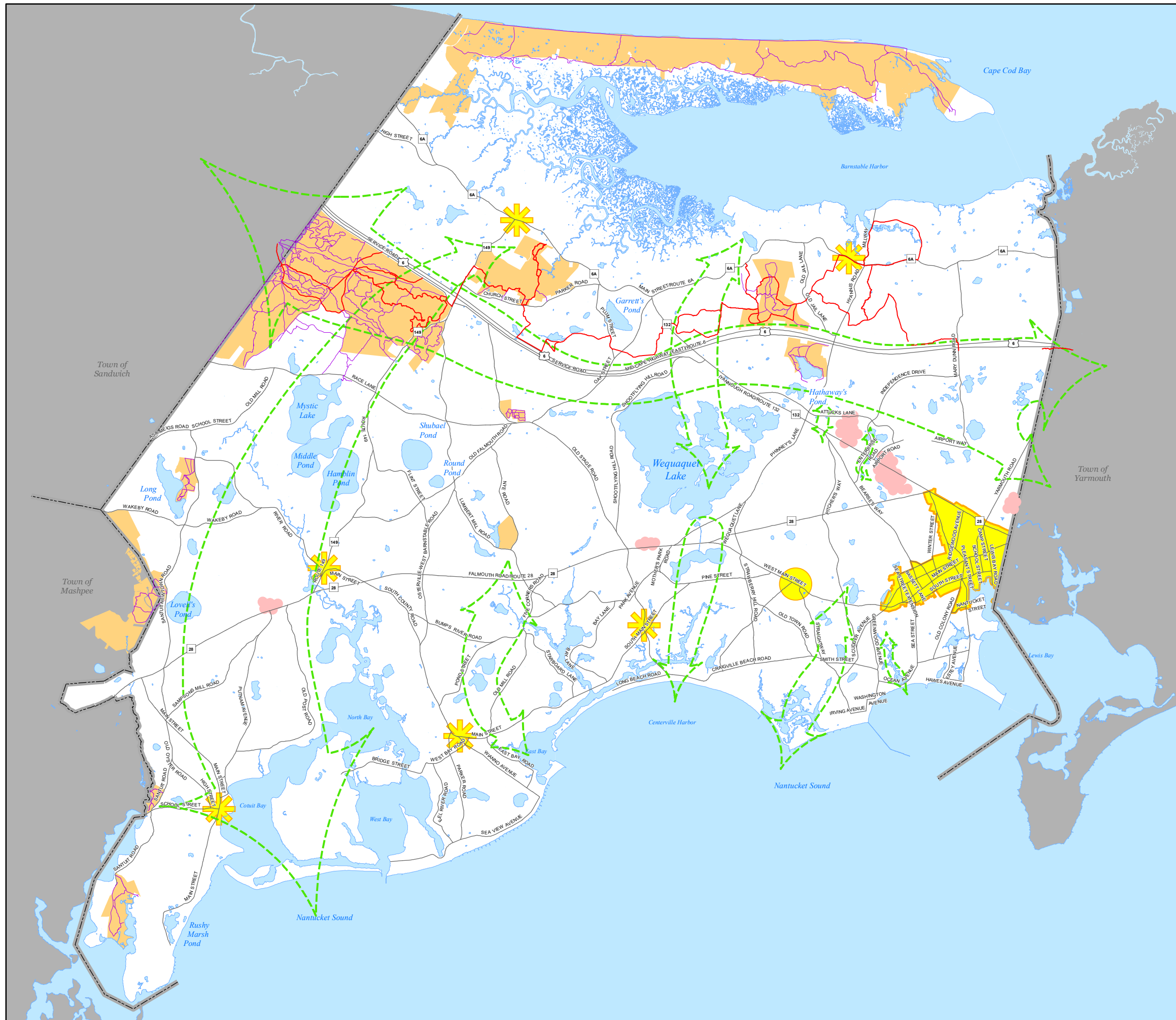
TOWN OF BARNSTABLE MASSACHUSETTS

Open Space and Recreation Plan
2018 Update

Private Agriculture & Recreation Map 9C



**TOWN OF BARNSTABLE
GEOGRAPHIC INFORMATION
SYSTEMS UNIT**

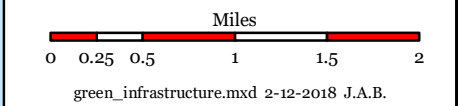


-  Hiking Trails
-  Cape Cod Pathways
-  Conservation Hiking Areas
-  Green Infrastructure Connectors
-  Compact Commercial Centers
-  Growth Incentive Zone
-  Village Centers
-  West Main Street Area
-  Major Roads
-  Town Boundary
-  Water Bodies

**TOWN OF
BARNSTABLE
MASSACHUSETTS**

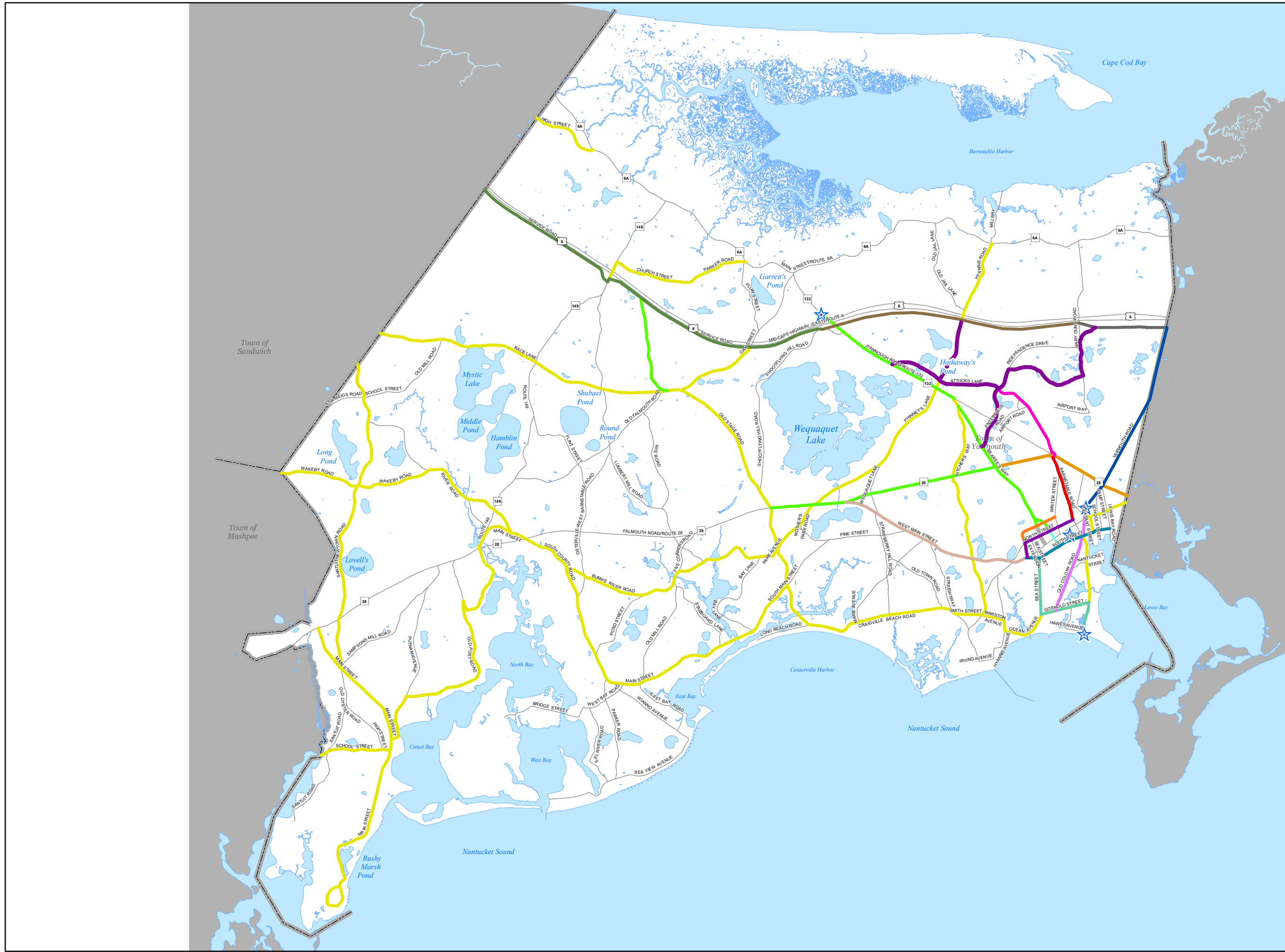
Open Space & Recreation Plan
2018 Update

**Green Infrastructure
Map 10A**



green_infrastructure.mxd 2-12-2018 J.A.B.

**TOWN OF BARNSTABLE
GEOGRAPHIC INFORMATION
SYSTEMS UNIT**



- Cape Cod Bike Path Expansion**
- Cyclist Services (Racks, Facilities)
 - Existing Bike Path
 - Recommended Roadway Bike Routes Mass. Fisheries & Wildlife
 - Yarmouth to Mary Dunn Alternate Road Route
 - Exit 6 to Mary Dunn
 - Exit 6 to Mary Dunn Road
 - Service Road, Sandwich to Exit 6

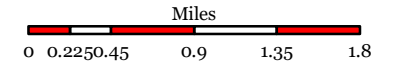


- Proposed Multimodal Path Improvements**
- Railtrail 2012
 - Airport Expansion (New Road)
 - Railroad Route to RTA
 - North Street
 - South Street
 - Bassett Lane
 - Stevens Street
 - Bearses Way South of Route 28
 - Main Street
 - Barnstable Road
 - Route 28 Near Airport
 - Bearses Way, North of Route 28
 - Old Colony
 - Sea Street Connection to Kalmus Beach
 - Route 132

- Roads
- Town Boundary
- Water Bodies

TOWN OF BARNSTABLE MASSACHUSETTS

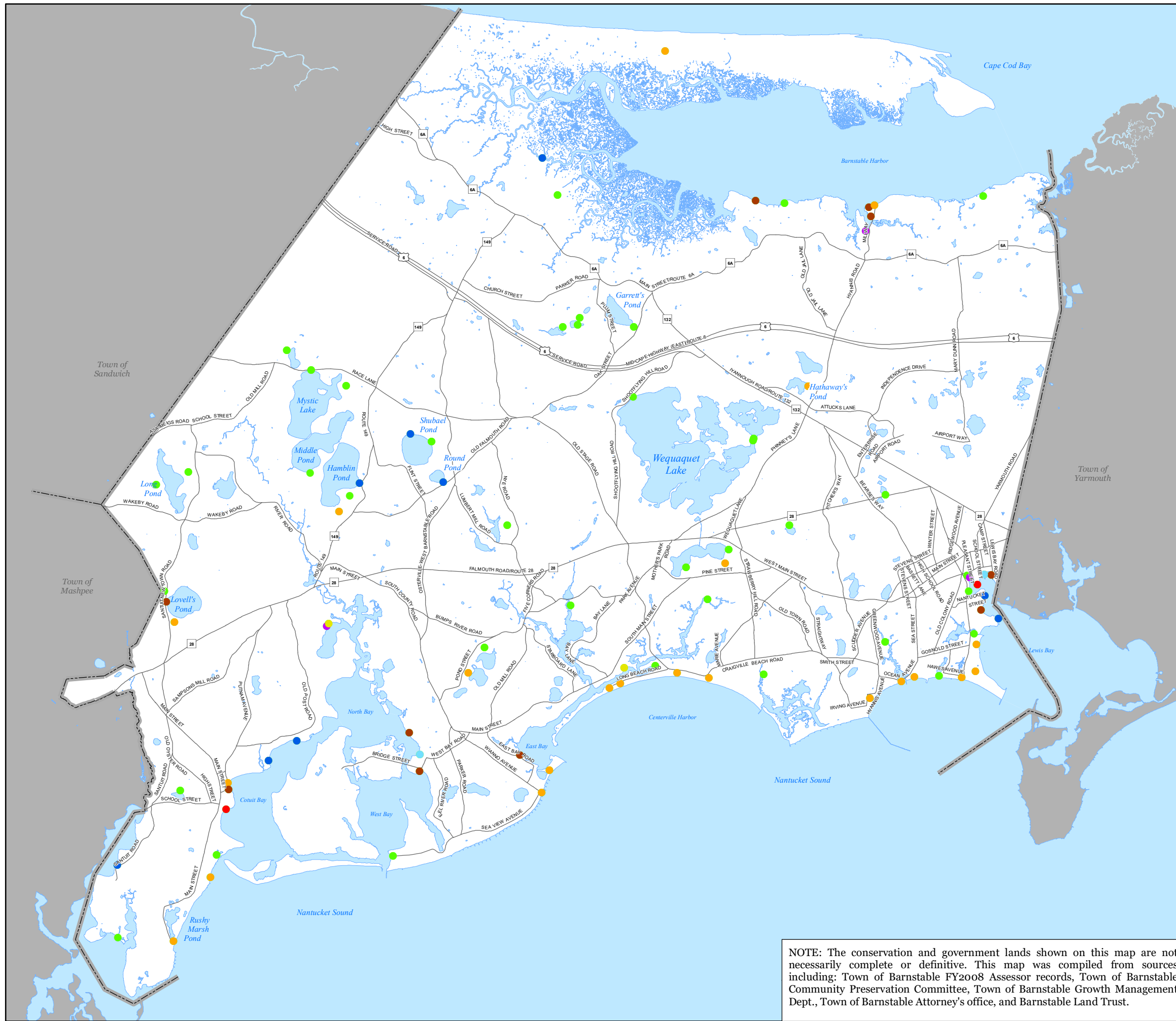
Open Space and Recreation Plan 2018 Update

Bikeways Map 10B



bikeways.mxd 2-12-18 cse

TOWN OF BARNSTABLE GEOGRAPHIC INFORMATION SYSTEMS UNIT



Town Owned Ways to Water by Access Type

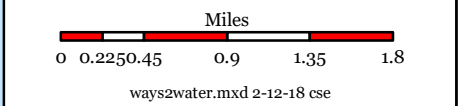
- Beach
- Boat Ramp
- Boat Ramp / Dock
- Bulkhead
- Dock
- Landing
- Marina
- Way To Water

- Major Roads
- Town Boundary
- Water Bodies

TOWN OF BARNSTABLE MASSACHUSETTS

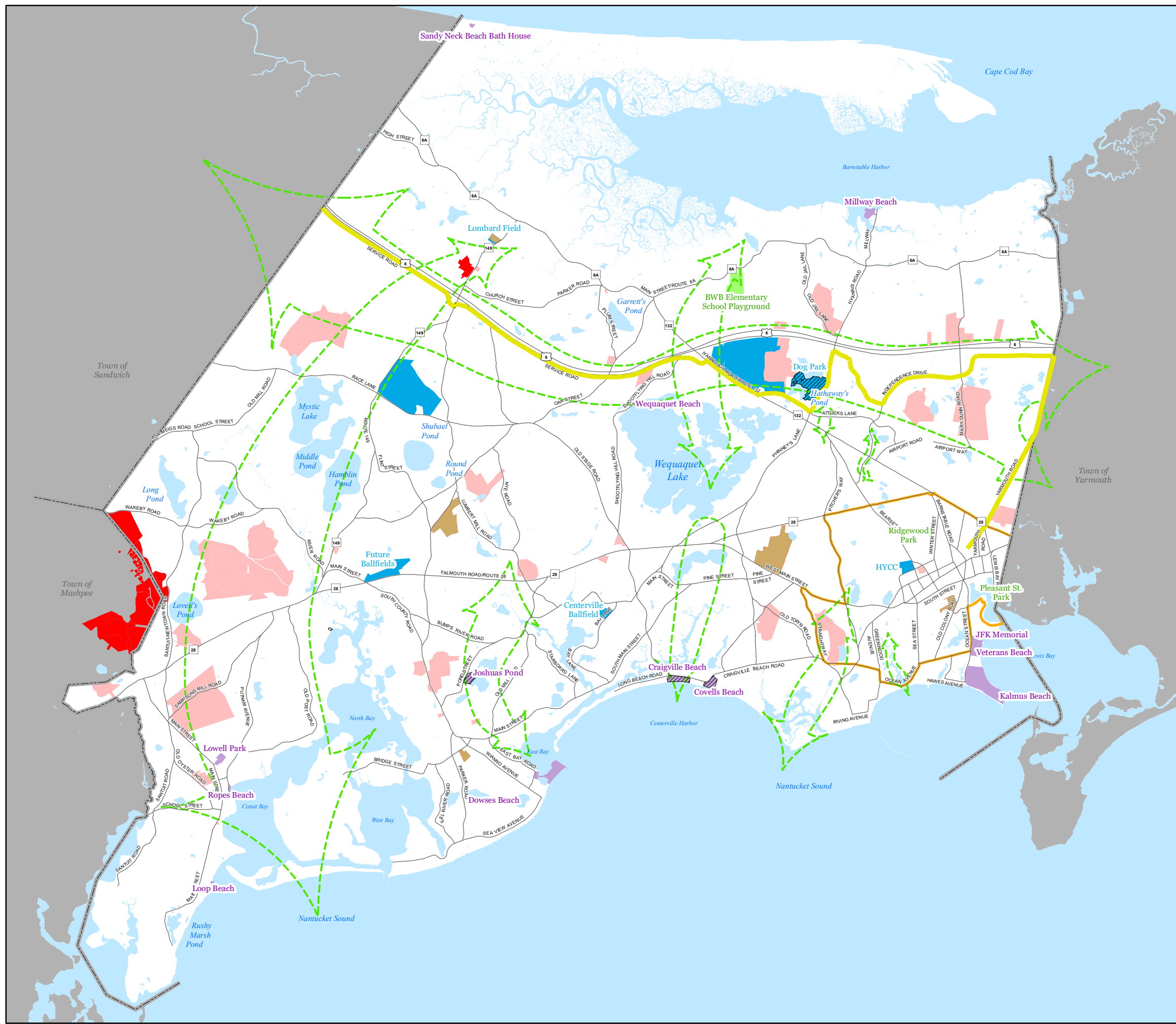
Open Space and Recreation Plan
2018 Update

Ways To Water Map 11



NOTE: The conservation and government lands shown on this map are not necessarily complete or definitive. This map was compiled from sources including: Town of Barnstable FY2008 Assessor records, Town of Barnstable Community Preservation Committee, Town of Barnstable Growth Management Dept., Town of Barnstable Attorney's office, and Barnstable Land Trust.

**TOWN OF BARNSTABLE
GEOGRAPHIC INFORMATION
SYSTEMS UNIT**



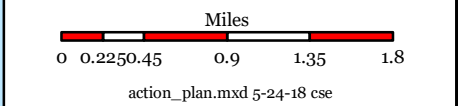
- Parks & Open Spaces
- Recreation Areas
- Accessibility Improvements
- Areas For Protection
- Field Study Recommended Improvement Areas
- Management Plan Priorities
- Upgrade Priorities
- Green Infrastructure Connectors
- Environmental Justice Planning Area*
- Trans-Barnstable Bikeway
- Major Roads
- Town Boundary
- Water Bodies

*Area delineated based on population density, assessed home values, & GIZ smart-growth planning strategy.

TOWN OF BARNSTABLE MASSACHUSETTS

Open Space & Recreation Plan
2018 Update

Actions Map 12



action_plan.mxd 5-24-18 cse

**TOWN OF BARNSTABLE
GEOGRAPHIC INFORMATION
SYSTEMS UNIT**

